

YOLO COUNTY LOCAL AGENCY FORMATION COMMISSION

Special Meeting AGENDA

April 25, 2013 - 9:00 a.m.

**CITY OF WEST SACRAMENTO CIVIC CENTER
COUNCIL CHAMBERS
1110 WEST CAPITOL AVENUE
WEST SACRAMENTO, CALIFORNIA 95691**

COMMISSIONERS

OLIN WOODS, CHAIR (PUBLIC MEMBER)
MATT REXROAD, VICE CHAIR (COUNTY MEMBER)
SKIP DAVIES (CITY MEMBER)
DON SAYLOR (COUNTY MEMBER)
BILL KRISTOFF (CITY MEMBER)

ALTERNATE COMMISSIONERS

ROBERT RAMMING (PUBLIC MEMBER)
JIM PROVENZA (COUNTY MEMBER)
CECILIA AGUIAR-CURRY (CITY MEMBER)

CHRISTINE CRAWFORD
EXECUTIVE OFFICER

ROBYN TRUITT DRIVON
COMMISSION COUNSEL

All persons are invited to testify and submit written comments to the Commission. If you challenge a LAFCo action in court, you may be limited to issues raised at the public hearing or submitted as written comments prior to the close of the public hearing. All written materials received by staff 72 hours before the hearing will be distributed to the Commission. If you wish to submit written material at the hearing, please supply 10 copies.

All participants on a matter to be heard by the Commission that have made campaign contributions totaling \$250 or more to any Commissioner in the past 12 months must disclose this fact, either orally or in writing, for the official record as required by Government Code Section 84308.

Any person, or combination of persons, who make expenditures for political purposes of \$1,000 or more in support of, or in opposition to, a matter heard by the Commission must disclose this fact in accordance with the Political Reform Act.

CALL TO ORDER

1. Pledge of Allegiance
2. Roll Call

3. Public Comment : Opportunity for members of the public to address the Yolo County Local Agency Formation Commission (LAFCo) on subjects not otherwise on the agenda relating to LAFCo business. The Commission reserves the right to impose a reasonable limit on time afforded to any topic or to any individual speaker.

CONSENT AGENDA

4. Approve LAFCo Meeting Minutes of March 28, 2013
5. Review and File the April 12, 2013 CALAFCO Legislative Update
6. Review and File Fiscal Year 2012/13 3rd Quarter Financial Update

PUBLIC HEARINGS

7. Conducting Authority Protest Hearing for the Davis Cemetery District Annexation (LAFCo No. 915).

EXECUTIVE OFFICER'S REPORT

8. A report by the Executive Officer on recent events relevant to the Commission and an update of Yolo LAFCo staff activity for the month. The Commission or any individual Commissioner may request that action be taken on any item listed.
 - Staff Activity Report - March 25 to April 19, 2013
 - Agendas
 - Potential Audit Policy
 - 2013 CALAFCO Staff Workshop Review

COMMISSIONER COMMENTS

9. Opportunity for any Commissioner to comment on issues not listed on the agenda. No action will be taken on off-agenda items unless authorized by law.

ADJOURNMENT

10. Adjournment

Next meeting scheduled for: May 23, 2013

I declare under penalty of perjury that the foregoing agenda was posted April 19, 2013 by 5:00 p.m. at the following places:

- In the posting case outside of the West Sacramento Civic Center, 1110 West Capitol Avenue, West Sacramento, California, 95691; and
- On the bulletin board at the east entrance of the Erwin W. Meier Administration Building, 625 Court Street, Woodland, California; and
- On the bulletin board outside the Board of Supervisors Chambers, Room 206 in the Erwin W. Meier Administration Building, 625 Court Street, Woodland, California.

- On the LAFCo website at: www.yololafco.org.

Terri Tuck, Clerk
Yolo County LAFCo

NOTICE

If requested, this agenda can be made available in appropriate alternative formats to persons with a disability, as required by Section 202 of the Americans with Disabilities Act of 1990 and the Federal Rules and Regulations adopted in implementation thereof. Persons seeking an alternative format should contact the Commission Clerk for further information. In addition, a person with a disability who requires a modification or accommodation, including auxiliary aids or services, in order to participate in a public meeting should telephone or otherwise contact the Commission Clerk as soon as possible and at least 24 hours prior to the meeting. The Commission Clerk may be reached at (530) 666-8048 or at the following address:

Yolo County LAFCo
625 Court Street, Room 203
Woodland, CA 95695

Note: Audio for LAFCo meetings will be available directly following conclusion of the meeting at www.yololafco.org.



Consent **4.**

LAFCO Special Meeting

Meeting Date: 04/25/2013

Information

SUBJECT

Approve LAFCo Meeting Minutes of March 28, 2013

Attachments

Item 4-March 28 Minutes

Form Review

Form Started By: Terri Tuck
Final Approval Date: 04/15/2013

Started On: 04/15/2013 02:20 PM

LOCAL AGENCY FORMATION COMMISSION of YOLO COUNTY

MEETING MINUTES

March 28, 2013

The Local Agency Formation Commission of Yolo County met on the 28th day of March 2013, at 9:00 a.m. in the Yolo County Board of Supervisors Chambers, 625 Court Street, Room 206, Woodland CA. Members present were Chair and Public Member Olin Woods, County Members Don Saylor and Matt Rexroad, and City Member Skip Davies. Others present were Executive Officer Christine Crawford, Commission Clerk Terri Tuck, and Commission Counsel Robin Drivon

Item No 1 and 2 Call to Order, Pledge of Allegiance and Roll Call

Chair Woods called the Meeting to order at 9:01 a.m.

City Member Skip Davies led the Pledge of Allegiance

PRESENT: Davies, Rexroad, Saylor, Woods ABSENT: Kristoff

Item No 3 Public Comments

None

CONSENT

Item No 4 Approve LAFCo Meeting Minutes of February 28, 2013

Item No 5 Receive and File the March 2013 CALAFCO Quarterly

Minute Order 2013-09: The recommended actions were approved on Consent.

Approved by the following vote:

MOTION: Rexroad SECOND: Saylor

AYES: Davies, Rexroad, Saylor, Woods

NOES: None

ABSTAIN: None

ABSENT: Kristoff,

PUBLIC HEARING

Item No 6 Public Hearing to Consider and Approve the Davis Cemetery District Change of Organization (LAFCo No 915), Initiate Conducting Authority Proceedings and Set April 25, 2013 as the Hearing Date to Conduct Protest Proceedings

Public comments were made by Davis Cemetery District Superintendent Joseph Cattarin and District Chair Joseph Dingemans.

Minute Order 2013-10: The recommended actions were approved by **Resolution 2013-02**. Conducting Authority Proceedings will be held in the City of West Sacramento Council Chambers.

Approved by the following vote:

MOTION: Davies
SECOND: Saylor
AYES: Davies, Rexroad, Saylor, Woods
NOES: None
ABSTAIN: None
ABSENT: Kristoff

Item No 7 **Public hearing to Consider the Proposed LAFCo Budget for Fiscal Year 2013/14 and Set May 23, 2013 as the Public Hearing Date to Approve the Final Budget**

Minute Order 2013-11: By consensus, the recommended actions were approved with additional follow-up to inquiries from the Commission.

Approved by the following vote:

AYES: Davies, Rexroad, Saylor, Woods
NOES: None
ABSTAIN: None
ABSENT: Kristoff

Item No 8 **Executive Officer's Report**

The Commission was given a report of the staff's activities for the period of February 25 through March 22, 2013 and was verbally updated on recent events relevant to the Commission.

Staff is already working on the next Yolo Leaders Agenda for May 22, 2013. The subject will be about broadband issues which is becoming a very critical needs issue for the County and other agencies in Yolo County.

Staff, in concurrence with the consulting firm Rosenow Spevacek Group, met with key personnel of the Yolo County water districts to gather information for the upcoming municipal service review and sphere of influence study for those districts.

Staff has also been working on the UC Davis contract to update animal services data. At the last meeting, staff was directed to work with the County Administrator to begin community engagement efforts. Staff met with a select group of advocates and lined out a tentative process with a series of three (3) public outreach meetings; (1) to review data that is currently being updated; (2) to

review UC Davis study recommendations; and, (3) after the agencies and county have had a chance to strategize on what recommendations would be coming forward to the elected bodies. Tentatively, the first meeting is set for next month on April 29, 2013.

Staff will be spending the next couple of weeks gearing up for the CALAFCO Staff Workshop that Yolo LAFCo is hosting April 10-12, 2013 in Davis. Chair Woods will be there to give the opening remarks during the welcome session.

Staff reported that the 50th anniversary of LAFCo's will be celebrated at this year's annual CALAFCO Conference to be held August 28-30, 2013 at the Resort at Squaw Creek in Lake Tahoe. Additionally, CALAFCO is soliciting session proposals for the upcoming conference.

Staff was asked by Chair Woods to report on a meeting requested by Davis City Mayor Joe Krovoza with staff, Commissioners Davies and Saylor; Davis City Manager Steve Pinkerton and County Administrator Patrick Blacklock regarding the process and timeline for the animal services project.

Commissioner Davies stated that at the last mayor's meeting, Mayor Krovoza was tasked with obtaining updated information on the YCAS issue and that Mayor Krovoza was now endorsing the process.

Item No 9 **Commissioner Comments**

None

Item No 10 **Adjournment**

Minute Order 2013-12: By order of the Chair, the meeting was adjourned at 9:38 a.m. to a Special meeting scheduled for April 25, 2013 in the City of West Sacramento Council Chambers.

Olin Woods, Chair
Local Agency Formation Commission
County of Yolo, State of California

ATTEST:

Terri Tuck
Clerk to the Commission



Consent **5.**

LAFCO Special Meeting

Meeting Date: 04/25/2013

Information

SUBJECT

Review and File the April 12, 2013 CALAFCO Legislative Update

RECOMMENDED ACTION

Review and file the April 12, 2013 CALAFCO legislative update.

FISCAL IMPACT

None.

REASONS FOR RECOMMENDED ACTION

To keep the Commission apprised of senate and assembly bills being tracked by CALAFCO for this state legislative session.

BACKGROUND

The California Association of Local Agency Formation Commissions (CALAFCO) Legislative Committee monitors changes to LAFCo code and related laws and could potentially affect LAFCos. Staff recently attended the legislative update session at the CALAFCO Staff Workshop and attached is a summary of the bills being tracked. It is early in the legislative session so there are many bills being tracked. This report will highlight a few of them while the remainder is included in the attachment.

CALAFCO is sponsoring AB 453 (Mullin) Sustainable Communities which would make LAFCos eligible for grant funding from the Strategic Growth Council that support the preparation of sustainable community strategies and other planning efforts. CALAFCO is also sponsoring the regular Omnibus Bill (AB 1427) that would make non substantive changes to the Cortese-Knox-Hertzberg Act.

An important bill to note, although it does not affect Yolo LAFCo, is SB 56 (Roth) which would reinstate ERAF backfill and provide a new vehicle license fee adjustment amount to the four cities that incorporated after 2005 and had this funding stream cut off by the state. Its important to note that this only fixes funding for those cities that already incorporated and is not a solution for any new incorporations or annexations. So there is a concern at a regional or statewide level that any new incorporations or annexations of inhabited areas would be financially not feasible, thus potentially encouraging development in unincorporated areas.

There are a number of substantive California Environmental Quality Act (CEQA) bills that are being "watched" by CALAFCO and some other bills related to financial training and internal controls.

Staff will continue to update the Commission as the state's legislative session evolves.

Attachments

Item 5-ATT

Form Review

Inbox

Christine Crawford

Form Started By: Christine Crawford

Final Approval Date: 04/17/2013

Reviewed By

Christine Crawford

Date

04/17/2013 11:03 AM

Started On: 04/17/2013 10:13 AM

CALAFCO List of Current Bills Tracked 4/12/2013

Priority 1

AB 453

(Mullin D) Sustainable communities.

Current Text: Introduced: 2/19/2013 [pdf](#) [html](#)

Introduced: 2/19/2013

Status: 4/4/2013-From committee: Do pass and re-refer to Com. on APPR. (Ayes 8. Noes 1.) (April 3). Re-referred to Com. on APPR.

Location: 4/4/2013-A. APPR.

2Year Dead	Des k	Policy	Fiscal	Floor	Des k	Policy	Fiscal	Floor	Conf. Conc	Enrolled	Vetoe d	Chaptere d
	1st House				2nd House				.			

Calendar: 4/17/2013 9 a.m. - State Capitol, Room 4202 ASSEMBLY APPROPRIATIONS, GATTO, Chair

Summary: The Strategic Growth Council is required to manage and award grants and loans to a council of governments, metropolitan planning organization, regional transportation planning agency, city, county, or joint powers authority for the purpose of developing, adopting, and implementing a regional plan or other planning instrument to support the planning and development of sustainable communities. This bill would make a local agency formation commission eligible for the award of financial assistance for those planning purposes.

Position

Subject

Sponsor

Sustainable
Community
Plans

CALAFCO Comments: This would allow LAFcos to apply directly for grants that support the preparation of sustainable community strategies and other planning efforts.

AB 678

(Gordon D) Health care districts: community health needs assessment.

(None in Yplo)

Current Text: Introduced: 2/21/2013 [pdf](#) [html](#)

Introduced: 2/21/2013

Status: 4/9/2013-In committee: Hearing postponed by committee. (Refers to 4/8/2013 hearing)

Location: 3/4/2013-A. L. GOV.

2Year Dead	Des k	Policy	Fiscal	Floor	Des k	Policy	Fiscal	Floor	Conf. Conc	Enrolled	Vetoe d	Chaptere d
	1st House				2nd House				.			

Calendar: 4/24/2013 1:30 p.m. - State Capitol, Room 127 ASSEMBLY LOCAL GOVERNMENT, ACHADJIAN, Chair

Summary: Would require that the health care district conduct an assessment, every 5 years, of the community's health needs and provide opportunities for public input. The bill would require that the annual report be made in the context of the assessment. This bill contains other related provisions and other existing laws.

Position

Subject

Support

LAFCo
Administration,
Service
Reviews/Spheres

CALAFCO Comments: This bill requires Health Care Districts that do not operate their own facilities to create every 5 years, an assessment of the community health needs with public input. The bill requires LAFcos to include in a Municipal Service Review (MSR) the Health Care District's 5-year assessment.

(Logue R) The Cortese-Knox-Hertzberg Local Government Reorganization Act of 2000.

Current Text: Amended: 4/3/2013 pdf html

Introduced: 2/21/2013

Last Amend: 4/3/2013

Status: 4/4/2013-Re-referred to Com. on L. GOV.

Location: 4/4/2013-A. L. GOV.

date "deemed an island" (?)

2Year Dead	Des k	Policy	Fiscal	Floor	Des k	Policy	Fiscal	Floor	Conf. Conc	Enrolled	Vetoe d	Chaptere d
	1st House				2nd House				.			

Calendar: 4/17/2013 1:30 p.m. - State Capitol, Room 447 ASSEMBLY LOCAL GOVERNMENT, ACHADJIAN, Chair

Summary: The Cortese-Knox-Hertzberg Local Government Reorganization Act of 2000 authorizes a local agency formation commission to approve, after notice and hearing, a petition for a change of organization or reorganization of a city, if the petition was initiated on or after January 1, 2010, and before January 1, 2014, and waive protest proceedings entirely if certain requirements are met. This provision applies only to territory that does not exceed 150 acres. This Bill would delete the January 1, 2014, date and make conforming changes. This bill contains other related provisions and other existing laws.

Position (No islands in yolo - so n/a) Subject
 Support Annexation Proceedings, CKH General Procedures

CALAFCO Comments: As amended, this bill removes the sunset date provision for tow aive protest proceedings for certain island annexations. The size of the island areas for the purposes of annedaction under this provision has been amended back to 150 acres.

Unincorporated islands are more costly and inefficient for counties to administer as opposed to the local municipality. A sunset date was initially established on this ability to encourage the use of the provision and was extended to allow cities and LAFCOs additional time to implement island annexation programs. The unforeseen economic downturn over the past five years has significantly hampered the initial progress, and with the sunset ready to expire at the beginning of next year, cities and LAFCOs have yet to complete the work that the law intended them to do. Over the twelve year period since the law was established, hundreds of islands have been annexed, yet hundreds more remain.

Additionally, the bill was amended to reset the effective island creation date from January 1, 2000 to January 1, 2014 thus allowing smaller islands of less than 150 acres created after 2000 to be annexed under these provisions. Many of these current islands remained as remnants of larger substantially surrounded island areas that had irregular boundaries or were affected by the annexation of territory for newer development.

(Committee on Local Government) Cortese-Knox-Hertzberg Local Government Reorganization Act of 2000.

Current Text: Introduced: 4/1/2013 pdf html

Introduced: 4/1/2013

Status: 4/4/2013-Referred to Com. on L. GOV.

Location: 4/4/2013-A. L. GOV.

2Year Dead	Des k	Policy	Fiscal	Floor	Des k	Policy	Fiscal	Floor	Conf. Conc	Enrolled	Vetoe d	Chaptere d
	1st House				2nd House				.			

Summary: Current law, the Cortese-Knox-Hertzberg Local Government Reorganization Act of 2000 (act), provides the sole and exclusive authority and procedure for the initiation, conduct, and completion of changes of organization and reorganization for cities and districts. This bill would specify that the definition excludes any independent special district having a legislative body consisting, in whole or in part, of ex officio members who are officers of a county or another local agency or who are appointees of those officers other than those who are appointed to fixed terms. This bill contains other related provisions and other existing laws.

Position Subject
 Sponsor CKH General Procedures

CALAFCO Comments: Cortese-Knox-Hertzberg Omnibus bill.

SB 56

(Roth D) Local government finance: vehicle license fee adjustments.

Current Text: Amended: 3/4/2013 [pdf](#) [html](#)

Introduced: 1/7/2013

Last Amend: 3/4/2013

Status: 3/19/2013-Set for hearing April 17.

Location: 3/14/2013-S. G. & F.

2Year Dead	Des k	Policy	Fiscal	Floor	Des k	Policy	Fiscal	Floor	Conf. Conc	Enrolled	Vetoe d	Chaptere d
	1st House				2nd House							

Calendar: 4/17/2013 9:30 a.m. - Room 112 SENATE GOVERNANCE AND FINANCE, WOLK, Chair

Summary: Would, for the 2013-14 fiscal year, provide for a new vehicle license fee adjustment amount, as specified. This bill would also, for the 2013-14 fiscal year and for each fiscal year thereafter, provide for a vehicle license fee adjustment amount for certain cities incorporating after a specified date, as provided. This bill contains other related provisions and other existing laws.

Position

Subject

Financial

Support

Viability of

Agencies, Tax

Allocation

CALAFCO Comments: This bill reinstates revenues through ERAF (backfilled by the state general Fund) for cities incorporating after 2005 and annexations of inhabited territories.

SB 772

(Emmerson R) Drinking water.

Current Text: Introduced: 2/22/2013 [pdf](#) [html](#)

Introduced: 2/22/2013

Status: 4/10/2013-Set, second hearing. Hearing canceled at the request of author.

Location: 3/11/2013-S. G. & F.

only fixes for 4 cities in SoCal that already incorporated. Does not fix going forward for any new ones - issue.

2Year Dead	Des k	Policy	Fiscal	Floor	Des k	Policy	Fiscal	Floor	Conf. Conc	Enrolled	Vetoe d	Chaptere d
	1st House				2nd House							

Summary: Would require the State Department of Public Health or the local health agency, where applicable, annually to provide the address and telephone number for each public water system and state small water system to the Public Utilities Commission and, as prescribed, to a local agency formation commission. This bill contains other related provisions and other existing laws.

Position

Subject

LAFCo

Oppose

Administration,

Service

Reviews/Spheres

CALAFCO Comments: Requires LAFCos as part of a MSR, to request information from identified public or private entities that provide wholesale or retail supply of drinking water, including the identification of any retail water suppliers within or contiguous to the responding entity. Further requires LAFCos to provide a copy of the SOI review for retail private and public water suppliers to the Public Utilities Commission and the state department of Public Health.

pulled for 2-year bill

Priority 2

AB 21

(Alejo D) Safe Drinking Water Small Community Emergency Grant Fund.

Current Text: Amended: 2/14/2013 [pdf](#) [html](#)

Introduced: 12/3/2012

Last Amend: 2/14/2013

Status: 4/10/2013-In committee: Set, first hearing. Referred to APPR. suspense file.

Location: 4/10/2013-A. APPR. SUSPENSE FILE

2Year Dead	Des k	Policy	Fiscal	Floor	Des k	Policy	Fiscal	Floor	Conf. Conc	Enrolled	Vetoe d	Chaptere d
	1st House				2nd House							

Summary: Would authorize the Department of Public Health to assess a specified annual charge in lieu of interest on loans for water projects made pursuant to the Safe Drinking Water State Revolving Fund, and deposit that money into the Safe Drinking Water Small Community Emergency Grant Fund, which the bill would create in the State Treasury. The bill would authorize the department to expend the money for grants for specified water projects that serve disadvantaged and severely disadvantaged communities, thereby making an appropriation.

Position
Watch

Subject
Disadvantaged
Communities

AB 37

(Perea D) Environmental quality: California Environmental Quality Act: record of proceedings.

Current Text: Amended: 3/18/2013 [pdf](#) [html](#)

Introduced: 12/3/2012

Last Amend: 3/18/2013

Status: 3/19/2013-Re-referred to Com. on NAT. RES.

Location: 3/19/2013-A. NAT. RES.

2Year Dead	Des k	Policy	Fiscal	Floor	Des k	Policy	Fiscal	Floor	Conf. Conc	Enrolled	Vetoe d	Chaptere d
	1st House				2nd House							

Calendar: 4/15/2013 1:30 p.m. - State Capitol, Room 447 SPECIAL ORDER OF BUSINESS - 2 P.M. ASSEMBLY NATURAL RESOURCES, CHESBRO, Chair

Summary: Would require, until January 1, 2017, for specified projects or upon the request of a project applicant and the consent of the lead agency, that the lead agency among other things, prepare a record of proceedings concurrently with the preparation of negative declarations, mitigated negative declarations, EIRs, or other environmental documents for specified projects. Because the bill would require, for specified projects, a lead agency to prepare the record of proceedings as provided, this bill would impose a state-mandated local program. This bill contains other related provisions and other existing laws.

Position
Watch

Subject
CEQA

AB 115

(Perea D) Safe Drinking Water State Revolving Fund.

Current Text: Introduced: 1/14/2013 [pdf](#) [html](#)

Introduced: 1/14/2013

Status: 4/11/2013-Action From SECOND READING: Read second time.To CONSENT CALENDAR.

Location: 4/11/2013-A. CONSENT CALENDAR

2Year Dead	Des k	Policy	Fiscal	Floo r	Des k	Policy	Fiscal	Floor	Conf. Conc	Enrolled	Vetoe d	Chaptere d
	1st House				2nd House							

Calendar: 4/15/2013 #64 ASSEMBLY CONSENT CALENDAR-FIRST LEGISLATIVE DAY ASSEMBLY MEASURES

Summary: Would authorize the State Department of Public Health to fund projects, by grant, loan, or a combination of the two, where multiple water systems apply for funding as a single applicant for the purpose of consolidating water systems or extending services to households relying on private wells, as specified. The bill would authorize funding of a project to benefit a disadvantaged community that is not the applying agency. By authorizing the use of a continuously appropriated fund for new purposes, this bill would make an appropriation. This bill contains other existing laws.

Position
Watch

Subject
Water

AB 194

(Campos D) Open meetings: protections for public criticism: penalties for violations.

Current Text: Introduced: 1/28/2013 [pdf](#) [html](#)

Introduced: 1/28/2013

Status: 2/7/2013-Referred to Com. on L. GOV.

Location: 2/7/2013-A. L. GOV.

2Year Dead	Des k	Policy	Fiscal	Floor	Des k	Policy	Fiscal	Floor	Conf. Conc	Enrolled	Vetoe d	Chaptere d
	1st House				2nd House				.			

Calendar: 4/24/2013 1:30 p.m. - State Capitol, Room 127 ASSEMBLY LOCAL GOVERNMENT, ACHADJIAN, Chair

Summary: Would make it a misdemeanor for a member of a legislative body, while acting as the chairperson of a legislative body of a local agency, to prohibit public criticism protected under the Ralph M. Brown Act. This bill would authorize a district attorney or any interested person to commence an action for the purpose of obtaining a judicial determination that an action taken by a legislative body of a local agency in violation of the protection for public criticism is null and void, as specified. This bill contains other related provisions and other existing laws.

Position
Watch

Subject
LAFCo
Administration

CALAFCO Comments: Prohibits legislative body from preventing public criticism of the policies, procedures, programs, or services of the agency, or ther acts or omissions of the legislative body. Creates new misdemeanor crime.

AB 543

(Campos D) California Environmental Quality Act: translation.

Current Text: Amended: 4/8/2013 [pdf](#) [html](#)

Introduced: 2/20/2013

Last Amend: 4/8/2013

Status: 4/9/2013-Re-referred to Com. on NAT. RES. In committee: Set, second hearing. Hearing canceled at the request of author.

Location: 4/9/2013-A. NAT. RES.

2Year Dead	Des k	Policy	Fiscal	Floor	Des k	Policy	Fiscal	Floor	Conf. Conc	Enrolled	Vetoe d	Chaptere d
	1st House				2nd House				.			

Calendar: 4/29/2013 1:30 p.m. - State Capitol, Room 447 ASSEMBLY NATURAL RESOURCES, CHESBRO, Chair

Summary: Would require a lead agency to translate certain notices required by the California Environmental Quality Act and a summary of any negative declaration, mitigated negative declaration, or environmental impact report, when the impacted community has a substantial number of non-English-speaking people, as defined. By requiring a lead agency to translate these notices and documents, this bill would impose a state-mandated local program. This bill contains other related provisions and other existing laws.

Position
Watch

Subject
CEQA

AB 823

(Eggman D) Environment: California Farmland Protection Act.

Current Text: Amended: 3/11/2013 [pdf](#) [html](#)

Introduced: 2/21/2013

Last Amend: 3/11/2013

Status: 3/21/2013-In committee: Set, first hearing. Hearing canceled at the request of author.

Location: 3/12/2013-A. NAT. RES.

2Year Dead	Des k	Policy	Fiscal	Floor	Des k	Policy	Fiscal	Floor	Conf. Conc	Enrolled	Vetoe d	Chaptere d
	1st House				2nd House				.			

Calendar: 4/15/2013 1:30 p.m. - State Capitol, Room 447 ASSEMBLY NATURAL RESOURCES, CHESBRO, Chair

Summary: Would enact the California Farmland Protection Act, which would require that an applicant for a project, as defined, that involves the conversion of agricultural land to a permanent or long-term nonagricultural use, including a residential, commercial, civic, industrial, infrastructure, or other similar use, at a minimum, mitigate the identified environmental impacts associated with the conversion of those lands through the permanent protection and conservation of land suitable for agricultural uses, and would require that an adopted mitigation measure providing for the protection of agricultural land meet specified requirements. The act would require the Office of Planning and Research, no later than December 31, 2014, to promulgate regulations covering projects subject to the act. By imposing new duties on a lead agency with regard to the review and approval of the mitigation measures required by the act, the bill would impose a state-mandated local program . This bill contains other related provisions and other existing laws.

Position Subject
 Watch Ag/Open Space
 Protection,
 CEQA

CALAFCO Comments: Adds a requirement for lead agencies to require certain mitigation measures for projects that convert ag lands for non-ag land use. These mitigation measures at a minimum require providing replacment acreage in perpetuity to preserve ag land and ensure the sustainability of ag production capacity.

AB 1235

(Gordon D) Local agencies: financial management training.

Current Text: Introduced: 2/22/2013 [pdf](#) [html](#)

Introduced: 2/22/2013

Status: 3/11/2013-Referred to Com. on L. GOV.

Location: 3/11/2013-A. L. GOV.

2Year Dead	Des k	Policy	Fiscal	Floor	Des k	Policy	Fiscal	Floor	Conf. Conc	Enrolled	Vetoe d	Chaptere d
	1st House				2nd House				.			

Calendar: 5/1/2013 1:30 p.m. - State Capitol, Room 447 ASSEMBLY LOCAL GOVERNMENT, ACHADJIAN, Chair

Summary: Would require that if a local agency provides any type of compensation, salary, or stipend to, or reimburses the expenses of, a member of the legislative body, all local agency officials, except a member whose term of office ends before January 1, 2015, in local agency service as of January 1, 2014, or thereafter receive training in financial management, as specified. This bill would provide that if any entity develops criteria for the financial management training, then the Treasurer's office and the Controller's office shall be consulted regarding any proposed course content. Because this bill would impose new duties on local governments, it would impose a state-mandated local program. This bill contains other related provisions and other existing laws.

Position Subject
 Watch LAFCo
 Administration

CALAFCO Comments: Requires that if a local agency provides any type of compensation, salary, or stipend to, or reimburses the expenses of, a member of the legislative body, the member shall receive one-4 hour state mandated Financial Management training per term of office. Effective January 1, 2014 for those in office as of that date (whose term of office extends beyond January 1, 2015). Those elected to more than one legislative body may take the training one time and have it apply to all legislative bodies on which they serve. This would apply to a LAFCo Commissioner who receives a stipend or is reimbursed for expenses in the performance of thier Commissioner duties.

AB 1248

(Cooley D) Local agencies: internal control guidelines.

Current Text: Introduced: 2/22/2013 [pdf](#) [html](#)

Introduced: 2/22/2013

Status: 3/11/2013-Referred to Com. on L. GOV.

Location: 3/11/2013-A. L. GOV.

2Year Dead	Des k	Policy	Fiscal	Floor	Des k	Policy	Fiscal	Floor	Conf. Conc	Enrolled	Vetoe d	Chaptere d
	1st House				2nd House				.			

Calendar: 4/24/2013 1:30 p.m. - State Capitol, Room 127 ASSEMBLY LOCAL GOVERNMENT, ACHADJIAN, Chair

Summary: Would require the Controller, on or before January 1, 2015, to develop internal control guidelines applicable to a local agency, as defined, to prevent and detect financial errors and fraud, based on specified standards and with input from any local agency and organizations representing the interests of local agencies.

This bill would require a local agency to comply with the guidelines established by the Controller, starting on January 1, 2016. By mandating local agencies to comply with new internal control guidelines established by the Controller, this bill would impose a state-mandated local program. This bill contains other related provisions and other existing laws.

Position
None at this time

Subject
LAFCo
Administration

SB 167

(Gaines R) Environmental quality: California Environmental Quality Act.

Current Text: Introduced: 2/4/2013 [pdf](#) [html](#)

Introduced: 2/4/2013

Status: 2/14/2013-Referred to Com. on RLS.

Location: 2/14/2013-S. RLS.

2Year Dead	Des k	Policy	Fiscal	Floor	Des k	Policy	Fiscal	Floor	Conf. Conc	Enrolled	Vetoe d	Chaptere d
	1st House				2nd House				.			

Summary: The California Environmental Quality Act (CEQA) requires a lead agency, as defined, to prepare, or cause to be prepared by contract, and certify the completion of, an environmental impact report on a project, as defined, that it proposes to carry out or approve that may have a significant effect on the environment, or to adopt a negative declaration if it finds that the project will not have that effect. This bill would make technical, nonsubstantive changes to those provisions.

Position
Watch

Subject
CEQA

SB 181

(Committee on Governance and Finance) Validations.

Current Text: Introduced: 2/6/2013 [pdf](#) [html](#)

Introduced: 2/6/2013

Status: 4/11/2013-Action From CONSENT CALENDAR: Read third time.Passed Senate to ASSEMBLY.

Location: 4/11/2013-A. ASSEMBLY

2Year Dead	Des k	Policy	Fiscal	Floor	Des k	Policy	Fiscal	Floor	Conf. Conc	Enrolled	Vetoe d	Chaptere d
	1st House				2nd House				.			

Summary: This bill would enact the First Validating Act of 2013, which would validate the organization, boundaries, acts, proceedings, and bonds of the state and counties, cities, and specified districts, agencies, and entities. This bill contains other related provisions.

Position
Support

Subject

CALAFCO Comments: One of three annual acts which validate the boundaries of all local agencies.

SB 182

(Committee on Governance and Finance) Validations.

Current Text: Introduced: 2/6/2013 [pdf](#) [html](#)

Introduced: 2/6/2013

Status: 4/11/2013-Action From CONSENT CALENDAR: Read third time.Passed Senate to ASSEMBLY.

Location: 4/11/2013-A. ASSEMBLY

2Year Dead	Des k	Policy	Fiscal	Floor	Des k	Policy	Fiscal	Floor	Conf. Conc	Enrolled	Vetoe d	Chaptere d
	1st House				2nd House				.			

Summary: This bill would enact the Second Validating Act of 2013, which would validate the organization, boundaries, acts, proceedings, and bonds of the state and counties, cities, and specified districts, agencies, and entities. This bill contains other related provisions.

Position
Support

Subject

CALAFCO Comments: One of three annual acts which validate the boundaries of all local agencies.

SB 183

(Committee on Governance and Finance) Validations.

Current Text: Introduced: 2/6/2013 [pdf](#) [html](#)

Introduced: 2/6/2013

Status: 3/21/2013-In Assembly. Read first time. Held at Desk.

Location: 3/21/2013-A. DESK

2Year Dead	Des k	Policy	Fiscal	Floor	Des k	Policy	Fiscal	Floor	Conf. Conc	Enrolled	Vetoe d	Chaptere d
	1st House				2nd House							

Summary: This bill would enact the Third Validating Act of 2013, which would validate the organization, boundaries, acts, proceedings, and bonds of the state and counties, cities, and specified districts, agencies, and entities.

Position
Support

Subject

CALAFCO Comments: One of three acts which validate the boundaries of all local agencies.

SB 617

(Evans D) California Environmental Quality Act.

Current Text: Amended: 4/1/2013 [pdf](#) [html](#)

Introduced: 2/22/2013

Last Amend: 4/1/2013

Status: 4/8/2013-Hearing postponed by committee. (Refers to 4/4/2013 hearing)

Location: 4/1/2013-S. E.Q.

2Year Dead	Des k	Policy	Fiscal	Floor	Des k	Policy	Fiscal	Floor	Conf. Conc	Enrolled	Vetoe d	Chaptere d
	1st House				2nd House							

Calendar: 5/1/2013 9:30 a.m. - Room 3191 SENATE ENVIRONMENTAL QUALITY, HILL, Chair

Summary: Would require specified notices to be filed with both the Office of Planning and Research and the county clerk and be posted by county clerk for public review. The bill would require the county clerk to post the notices within one business day, as defined, of receipt and stamp on the notice the date on which the notices were actually posted. By expanding the services provided by the lead agency and the county clerk, this bill would impose a state-mandated local program. This bill contains other related provisions and other existing laws.

Position
Watch

Subject
CEQA

CALAFCO Comments: This bill makes a number of substantive changes including:(1)expanding the definition of "environment" relating to an EIR such that the health and safety of people affected by the physical conditions at the location of a project must also be considered;(2)enhances the definition of "significant effect on the environment" by including exposure of people, either directly or indirectly, to substantial existing or reasonably foreseeable natural hazard or adverse condition of the environment;(3)requires concurrent online filing of notices in a database maintained by the Office of Planning and Research (OPR), and with the office of the County Clerk in which the project is located. Further, any time periods or limitation periods will begin at the time of the later filing of the two offices.(4)Adds to the EIR a requirement to address any significant effects that may result from locating development near, or attracting people to, existing or reasonably foreseeable natural hazards or adverse environmental conditions.

Priority 3

AB 168

(Wilk R) Local government finance: vehicle license fee revenues: allocations.

Current Text: Introduced: 1/24/2013 [pdf](#) [html](#)

Introduced: 1/24/2013

Status: 1/25/2013-From printer. May be heard in committee February 24.

Location: 1/24/2013-A. PRINT

2Year Dead	Des k	Policy	Fiscal	Floor	Des k	Policy	Fiscal	Floor	Conf. Conc	Enrolled	Vetoe d	Chaptere d
	1st House				2nd House							

Summary: Under existing law, the Controller is required to allocate vehicle license fee revenues in the Motor Vehicle License Fee Account according to a specified order, with moneys allocated on or after July 1, 2004, but before July 1, 2011, first to the County of Orange, next to each city and county meeting specified criteria, and on

or after July 1, 2011, to the Local Law Enforcement Services Account in the Local Revenue Fund, for allocation to cities, counties, and cities and counties. This bill would make technical, nonsubstantive changes to these provisions.

Position
Placeholder -
monitor

Subject

AB 262

(Waldron R) Local government: organization.

Current Text: Introduced: 2/7/2013 [pdf](#) [html](#)

Introduced: 2/7/2013

Status: 2/8/2013-From printer. May be heard in committee March 10.

Location: 2/7/2013-A. PRINT

2Year Dead	Des k	Policy	Fiscal	Floor	Des k	Policy	Fiscal	Floor	Conf. Conc	Enrolled	Vetoe d	Chaptere d
	1st House				2nd House				.			

Summary: The Cortese-Knox-Hertzberg Local Government Reorganization Act of 2000 makes certain findings and declarations relating to local government organization, including, among other things, that it is the policy of the state to encourage orderly growth and development, and recognition that the logical formation and determination of the boundaries of local agencies is an important factor in promoting orderly development, as specified. This bill would make technical, nonsubstantive changes to these provisions.

Position
Placeholder -
monitor

Subject
CKH General
Procedures

AB 380

(Dickinson D) California Environmental Quality Act: notice requirements

Current Text: Introduced: 2/14/2013 [pdf](#) [html](#)

Introduced: 2/14/2013

Status: 4/2/2013-From committee: Do pass and re-refer to Com. on L. GOV. (Ayes 6. Noes 2.) (April 1).

Re-referred to Com. on L. GOV.

Location: 4/2/2013-A. L. GOV.

2Year Dead	Des k	Policy	Fiscal	Floor	Des k	Policy	Fiscal	Floor	Conf. Conc	Enrolled	Vetoe d	Chaptere d
	1st House				2nd House				.			

Calendar: 5/1/2013 1:30 p.m. - State Capitol, Room 447 ASSEMBLY LOCAL GOVERNMENT, ACHADJIAN, Chair

Summary: Would require the above mentioned notices to be filed with both the Office of Planning and Research and the county clerk and be posted by county clerk for public review. The bill would require the county clerk to post the notices within one business day, as defined, of receipt and stamp on the notice the date on which the notices were actually posted. The bill would require the county clerk to post the notices for at least 30 days. The bill would require the Office of Planning and Research to post the notices on a publicly available online database established and maintained by the office. The bill would require the office to stamp the notices with the date on which the notices were actually posted for online review and would require the notices to be posted for at least 30 days. The bill would authorize the office to charge an administrative fee not to exceed \$10 per notice filed. This bill contains other related provisions and other existing laws.

Position
Watch

Subject
CEQA

AB 495

(Campos D) Community investment.

Current Text: Amended: 3/21/2013 [pdf](#) [html](#)

Introduced: 2/20/2013

Last Amend: 3/21/2013

Status: 4/8/2013-In committee: Set, first hearing. Hearing canceled at the request of author.

Location: 4/1/2013-A. B. & F.

2Year Dead	Des k	Policy	Fiscal	Floor	Des k	Policy	Fiscal	Floor	Conf. Conc	Enrolled	Vetoe d	Chaptere d
	1st House				2nd House				.			

Summary: Would establish the California Community Investment Initiative within the Governor's Office of Business and Economic development. The initiative would be governed by a 13 member oversight board

comprised of 6 citizens appointed by the Governor, 4 members of the Legislature, the Treasurer, the Controller, and the Secretary of the Business, Consumer Services, and Housing Agency, as specified. This bill contains other related provisions and other existing laws.

Position
Watch

Subject
Disadvantaged
Communities

CALAFCO Comments: Establishes the California Community Investment Initiative focused on serving low income communities through developing community development strategies.

AB 515

(Dickinson D) Environmental quality: California Environmental Quality Act: judicial review.

Current Text: Amended: 3/11/2013 [pdf](#) [html](#)

Introduced: 2/20/2013

Last Amend: 3/11/2013

Status: 3/12/2013-Re-referred to Com. on JUD.

Location: 3/12/2013-A. JUD.

2Year Dead	Des k	Policy	Fiscal	Floor	Des k	Policy	Fiscal	Floor	Conf. Conc	Enrolled	Vetoe d	Chaptere d
	1st House				2nd House				.			

Calendar: 4/23/2013 9 a.m. - State Capitol, Room 4202 ASSEMBLY JUDICIARY, WIECKOWSKI, Chair

Summary: Would establish a CEQA compliance division of the superior court in a county in which the Attorney General maintains an office and would vest the division with original jurisdiction over actions of proceedings brought pursuant to CEQA and joined matters related to land use and environmental laws. The bill would require the Judicial Council to adopt rules for establishing, among other things, protocol to govern the administration and efficient operation of the division, so that those judges assigned to the division will be able to hear and quickly resolve those actions or proceedings. This bill contains other existing laws.

Position
Watch

Subject
CEQA

CALAFCO Comments: This bill calls for the creation of at least 2 CEQA compliance court districts in the state, establishes a CEQA compliance court in each of the districts with at least 3 judges (appointed by the Governor). All CEQA compliance cases are to be heard in only these courts and the appeals handled directly by the Supreme Court. The courts will be required to issue a preliminary decision before the opportunity for oral argument is granted, and if the court finds that a determination of a public agency violated CEQA, the court order must specify what action taken by the public agency was in error.

AB 629

(Wilk R) Local government.

Current Text: Introduced: 2/20/2013 [pdf](#) [html](#)

Introduced: 2/20/2013

Status: 2/21/2013-From printer. May be heard in committee March 23.

Location: 2/20/2013-A. PRINT

2Year Dead	Des k	Policy	Fiscal	Floor	Des k	Policy	Fiscal	Floor	Conf. Conc	Enrolled	Vetoe d	Chaptere d
	1st House				2nd House				.			

Summary: Current law authorizes various local entities to adopt rules and regulations to carry out the purposes of those entities. This bill would express the intent of the Legislature to enact legislation that would address the effect of the adoption of rules, regulations, ordinances, or requirements by local entities on the public and other local entities within the same jurisdiction.

Position
Placeholder -
monitor

Subject
LAFCo
Administration

AB 642

(Rendon D) Publication: newspaper of general circulation: Internet Web site.

Current Text: Introduced: 2/20/2013 [pdf](#) [html](#)

Introduced: 2/20/2013

Status: 3/11/2013-Referred to Com. on JUD.

Location: 3/11/2013-A. JUD.

2Year Dead	Des k	Policy	Fiscal	Floor	Des k	Policy	Fiscal	Floor	Conf. Conc	Enrolled	Vetoe d	Chaptere d
	1st House				2nd House				.			

Summary: Current law requires that various types of notices are provided in a newspaper of general circulation. Current law requires a newspaper of general circulation to meet certain criteria, including, among others, that it be published and have a substantial distribution to paid subscribers in the city, district, or judicial district in which it is seeking adjudication. This bill would provide that a newspaper that is available on an Internet Web site may also qualify as a newspaper of general circulation, provided that newspaper meets certain criteria.

Position

None at this time

Subject

LAFCo

Administration

CALAFCO Comments: Allows for posting of agendas and meeting material on newspaper websites.

AB 774

(Donnelly R) County service areas: zone dissolution.

Current Text: Amended: 3/19/2013 [pdf](#) [html](#)

Introduced: 2/21/2013

Last Amend: 3/19/2013

Status: 3/20/2013-Re-referred to Com. on L. GOV.

Location: 3/20/2013-A. L. GOV.

2Year Dead	Des k	Policy	Fiscal	Floor	Des k	Policy	Fiscal	Floor	Conf. Conc	Enrolled	Vetoe d	Chaptere d
	1st House				2nd House				.			

Calendar: 4/17/2013 1:30 p.m. - State Capitol, Room 447 ASSEMBLY LOCAL GOVERNMENT, ACHADJIAN, Chair

Summary: Would require the county board of supervisors, upon dissolution of a county service area or a specified zone, to post signs indicating which services and facilities are no longer provided within the zone and require the board to provide adequate maintenance to the signs. This bill would provide that, once the signs are posted, the county and the dissolved zone shall not be held liable for death or injury resulting from the termination of services or facilities. This bill would also provide that the county, county service area, and zones would not be responsible for a loss or injury resulting from the failure to provide maintenance of services or facilities if the board is unable to raise revenues.

Position

Watch

Subject

AB 792

(Mullin D) Local government: open meetings.

Current Text: Amended: 4/1/2013 [pdf](#) [html](#)

Introduced: 2/21/2013

Last Amend: 4/1/2013

Status: 4/8/2013-Read second time. Ordered to third reading.

Location: 4/8/2013-A. THIRD READING

2Year Dead	Des k	Policy	Fiscal	Floor	Des k	Policy	Fiscal	Floor	Conf. Conc	Enrolled	Vetoe d	Chaptere d
	1st House				2nd House				.			

Calendar: 4/15/2013 #31 ASSEMBLY ASSEMBLY THIRD READING FILE

Summary: The Ralph M. Brown Act requires the legislative body of a local agency to post, at least 72 hours before the meeting, an agenda containing a brief general description of each item of business to be transacted or discussed at a regular meeting, in a location that is freely accessible to members of the public, and to provide a notice containing similar information with respect to a special meeting at least 24 hours prior to the special meeting. This bill, if the local agency is unable to post the agenda or notice on its Internet Web site because of software or hardware, or network services impairment beyond the local agency's reasonable control, would require the local agency to post the agenda or notice immediately upon resolution of the technological problems. This bill contains other related provisions and other existing laws.

Position

None at this time

Subject

Public Records

Act

CALAFCO Comments: Relates to public agencies who post their meeting information on their website pursuant to the Ralph M. Brown Act. In the instances where they are unable to post the agenda on the website in the prescribed timeframe due to technology difficulties, the agency is required to post the meeting agenda and information on the website as soon as the technological difficulties are resolved.

AB 966

(Bonta D) Local government.
Current Text: Introduced: 2/22/2013 [pdf](#) [html](#)
Introduced: 2/22/2013
Status: 2/25/2013-Read first time.
Location: 2/22/2013-A. PRINT

2Year Dead	Des k	Policy	Fiscal	Floor	Des k	Policy	Fiscal	Floor	Conf. Conc	Enrolled	Vetoe d	Chaptere d
	1st House				2nd House				.			

Summary: Current law generally regulates the governance of cities, counties, and cities and counties. This bill would state the intent of the Legislature to enact legislation that would amend the Government Code.

Position
Placeholder -
monitor
Subject

AB 1237

(Garcia D) Local government finance.
Current Text: Amended: 4/1/2013 [pdf](#) [html](#)
Introduced: 2/22/2013
Last Amend: 4/1/2013
Status: 4/3/2013-In committee: Set, first hearing. Hearing canceled at the request of author.
Location: 4/2/2013-A. L. GOV.

2Year Dead	Des k	Policy	Fiscal	Floor	Des k	Policy	Fiscal	Floor	Conf. Conc	Enrolled	Vetoe d	Chaptere d
	1st House				2nd House				.			

Calendar: 4/17/2013 1:30 p.m. - State Capitol, Room 447 ASSEMBLY LOCAL GOVERNMENT, ACHADJIAN, Chair

Summary: Would specifically require the Controller to prescribe uniform accounting procedures for cities, conforming to Generally Accepted Accounting Principles, and in consultation with the Committee on City Accounting Procedures, which would be created by the bill. The bill would specify the composition of the committee. This bill contains other related provisions and other existing laws.

Position
Watch
Subject
Financial
Viability of
Agencies

CALAFCO Comments: Establishes uniform accounting practices for special districts and cities.

AB 1244

(Bradford D) Williamson Act.
Current Text: Introduced: 2/22/2013 [pdf](#) [html](#)
Introduced: 2/22/2013
Status: 2/25/2013-Read first time.
Location: 2/22/2013-A. PRINT

2Year Dead	Des k	Policy	Fiscal	Floor	Des k	Policy	Fiscal	Floor	Conf. Conc	Enrolled	Vetoe d	Chaptere d
	1st House				2nd House				.			

Summary: Current law establishes the California Land Conservation Act of 1965, otherwise known as the Williamson Act, for purposes of preserving agricultural land within the state. This bill would make a technical, nonsubstantive change to these provisions.

Position
Watch
Subject
Ag Preservation -
Williamson

SB 184

(Committee on Governance and Finance) Local government: omnibus bill.
Current Text: Amended: 4/9/2013 [pdf](#) [html](#)
Introduced: 2/6/2013
Last Amend: 4/9/2013
Status: 4/9/2013-From committee with author's amendments. Read second time and amended. Re-referred to Com. on GOV. & F.
Location: 4/9/2013-S. G. & F.

2Year Dead	Des k	Policy	Fiscal	Floor	Des k	Policy	Fiscal	Floor	Conf. Conc	Enrolled	Vetoe d	Chaptere d
	1st House				2nd House							

Calendar: 4/17/2013 9:30 a.m. - Room 112 SENATE GOVERNANCE AND FINANCE, WOLK, Chair

Summary: Current law, the Public Cemetery District Law, defines the term "family member" for purposes of that law to include, among others, a person's spouse. This bill would additionally include within the definition of "family member" a person's domestic partner, and would define the term "domestic partner," as specified. This bill contains other related provisions and other current laws.

Position
None at this time

Subject

SB 268

(Gaines R) Political Reform Act of 1974.

Current Text: Amended: 3/18/2013 [pdf](#) [html](#)

Introduced: 2/13/2013

Last Amend: 3/18/2013

Status: 4/9/2013-Set for hearing April 30.

Location: 3/18/2013-S. E. & C.A.

2Year Dead	Des k	Policy	Fiscal	Floor	Des k	Policy	Fiscal	Floor	Conf. Conc	Enrolled	Vetoe d	Chaptere d
	1st House				2nd House							

Calendar: 4/30/2013 1:30 p.m. - Room 3191 SENATE ELECTIONS AND CONSTITUTIONAL AMENDMENTS, CORREA, Chair

Summary: The Political Reform Act of 1974 requires candidates and committees to file specified campaign finance reports, including semiannual statements, preelection statements, supplemental preelection statements, and late contribution reports, that include prescribed campaign finance information. This bill would repeal the requirements to file these reports and would, instead, require that a candidate or committee who makes or receives a contribution of \$100 or more to report that contribution to specified filing officers within 24 hours of receiving the contribution. This bill contains other related provisions and other existing laws.

Position
Watch

Subject

SB 298

(Wvland R) Local government: supplemental law enforcement services.

Current Text: Amended: 4/10/2013 [pdf](#) [html](#)

Introduced: 2/15/2013

Last Amend: 4/10/2013

Status: 4/10/2013-From committee with author's amendments. Read second time and amended. Re-referred to Com. on PUB. S.

Location: 4/10/2013-S. PUB. S.

2Year Dead	Des k	Policy	Fiscal	Floor	Des k	Policy	Fiscal	Floor	Conf. Conc	Enrolled	Vetoe d	Chaptere d
	1st House				2nd House							

Calendar: 4/30/2013 9 a.m. - John L. Burton Hearing Room (4203) SENATE PUBLIC SAFETY, HANCOCK, Chair

Summary: Current law provides that a board of supervisors of a county, and a legislative body of a city, may contract to provide supplemental law enforcement services to private individuals or entities at special events or occurrences. This bill would authorize a board of supervisors of a county, and a legislative body of a city, to contract to provide supplemental law enforcement services to a homeowners' association on an occasional or ongoing basis to enforce the Vehicle Code on a homeowners' association's privately owned and maintained road, as specified.

Position
None at this time

Subject

CALAFCO Comments: According to the author, this bill is intended to focus on providing additional law enforcement support relating to vehicle code enforcement and vehicle traffic enforcement on private roads inside gated communities.

SB 359

(Corbett D) Environment: CEQA exemption: housing projects.

Current Text: Amended: 4/1/2013 [pdf](#) [html](#)

Introduced: 2/20/2013

Last Amend: 4/1/2013

Status: 4/3/2013-Re-referred to Com. on E.Q.

Location: 4/3/2013-S. E.Q.

2Year Dead	Des k	Policy	Fiscal	Floor	Des k	Policy	Fiscal	Floor	Conf. Conc	Enrolled	Vetoe d	Chaptere d
	1st House				2nd House				.			

Calendar: 5/1/2013 9:30 a.m. - Room 3191 SENATE ENVIRONMENTAL QUALITY, HILL, Chair

Summary: CEQA also requires a lead agency to prepare a mitigated negative declaration for a project that may have a significant effect on the environment if revisions in the project would avoid or mitigate that effect and there is no substantial evidence that the project, as revised, would have a significant effect on the environment. This bill would instead exempt as "residential" a use consisting of residential units and neighborhood-serving goods, services, or retail uses that do not exceed 25% of the total building square footage of the project. This bill contains other related provisions and other existing laws.

**Position
Watch**

**Subject
CEQA**

CALAFCO Comments: This bill would exempt as "residential" a use consisting of residential units and neighborhood-serving goods, services, or retail uses that do not exceed 25% of the total building square footage of the project.

SB 436

(Jackson D) California Environmental Quality Act: notice.

Current Text: Amended: 4/3/2013 [pdf](#) [html](#)

Introduced: 2/21/2013

Last Amend: 4/3/2013

Status: 4/8/2013-Hearing postponed by committee. (Refers to 4/4/2013 hearing)

Location: 4/3/2013-S. E.Q.

2Year Dead	Des k	Policy	Fiscal	Floor	Des k	Policy	Fiscal	Floor	Conf. Conc	Enrolled	Vetoe d	Chaptere d
	1st House				2nd House				.			

Calendar: 5/1/2013 9:30 a.m. - Room 3191 SENATE ENVIRONMENTAL QUALITY, HILL, Chair

Summary: Would require a lead agency to conduct at least one public scoping meeting for the specified projects and to provide notice to the specified entities of at least one public scoping meeting. This bill contains other related provisions and other existing laws.

**Position
Watch**

**Subject
CEQA**

CALAFCO Comments: Requires lead agencies to conduct at least one public scoping meeting for proposed projects and increases notification requirements for lead agencies.

SB 633

(Pavley D) CEQA.

Current Text: Amended: 4/2/2013 [pdf](#) [html](#)

Introduced: 2/22/2013

Last Amend: 4/2/2013

Status: 4/3/2013-Re-referred to Com. on E.Q.

Location: 4/3/2013-S. E.Q.

2Year Dead	Des k	Policy	Fiscal	Floor	Des k	Policy	Fiscal	Floor	Conf. Conc	Enrolled	Vetoe d	Chaptere d
	1st House				2nd House				.			

Calendar: 5/1/2013 9:30 a.m. - Room 3191 SENATE ENVIRONMENTAL QUALITY, HILL, Chair

Summary: The California Environmental Quality Act prohibits a lead agency or responsible agency from requiring a subsequent or supplemental environmental impact report (EIR) when an EIR has been prepared for a project pursuant to its provisions, unless one or more of specified events occurs, including, among other things, that new information, which was not known and could not have been known at the time the EIR was certified as complete, becomes available. This bill would specifically require that the new information that becomes available was not known and could not have been known by the lead agency or any responsible agency at the time the EIR

was certified as complete.

Position
None at this time

Subject
CEQA

SB 731

(Steinberg D) Environment: California Environmental Quality Act and sustainable communities strategy.

Current Text: Introduced: 2/22/2013 [pdf](#) [html](#)

Introduced: 2/22/2013

Status: 3/11/2013-Referred to Com. on RLS.

Location: 3/11/2013-S. RLS.

2Year Dead	Des k	Policy	Fiscal	Floor	Des k	Policy	Fiscal	Floor	Conf. Conc	Enrolled	Vetoe d	Chaptere d
	1st House				2nd House							

Summary: Would state the intent of the Legislature to enact legislation revising CEQA to, among other things, provide greater certainty for smart infill development, streamline the law for specified projects, and establish a threshold of significance for specified impacts. This bill contains other related provisions and other existing laws.

Position
Placeholder -
monitor

Subject
CEQA

SB 739

(Calderon D) Environmental quality.

Current Text: Introduced: 2/22/2013 [pdf](#) [html](#)

Introduced: 2/22/2013

Status: 3/11/2013-Referred to Com. on RLS.

Location: 3/11/2013-S. RLS.

2Year Dead	Des k	Policy	Fiscal	Floor	Des k	Policy	Fiscal	Floor	Conf. Conc	Enrolled	Vetoe d	Chaptere d
	1st House				2nd House							

Summary: The California Environmental Quality Act (CEQA) requires a lead agency to prepare a mitigated negative declaration for a project that may have a significant effect on the environment if revisions in the project would avoid or mitigate that effect and there is no substantial evidence that the project, as revised, would have a significant effect on the environment. This bill would make a technical, nonsubstantive change to that definition. This bill contains other existing laws.

Position
Placeholder -
monitor

Subject
CEQA

SCA 11

(Hancock D) Local government: special taxes: voter approval.

Current Text: Introduced: 1/25/2013 [pdf](#) [html](#)

Introduced: 1/25/2013

Status: 4/10/2013-Set for hearing May 15.

Location: 2/7/2013-S. G. & F.

2Year Dead	Des k	Policy	Fiscal	Floor	Des k	Policy	Fiscal	Floor	Conf. Conc	Enrolled	Vetoe d	Chaptere d
	1st House				2nd House							

Calendar: 5/15/2013 9:30 a.m. - Room 112 SENATE GOVERNANCE AND FINANCE, WOLK, Chair

Summary: The California Constitution conditions the imposition of a special tax by a local government upon the approval of 2/3 of the voters of the local government voting on that tax, and prohibits a local government from imposing an ad valorem tax on real property or a transactions tax or sales tax on the sale of real property. This measure would instead condition the imposition, extension, or increase of a special tax by a local government upon the approval of 55% of the voters voting on the proposition. The measure would also make conforming and technical, nonsubstantive changes.

Position
Watch

Subject



Consent **6.**

LAFCo Special Meeting

Meeting Date: 04/25/2013

Information

SUBJECT

Review and File Fiscal Year 2012/13 3rd Quarter Financial Update

RECOMMENDED ACTION

Review and file the fiscal year (FY) 2012/13 - 3rd Quarter Financial Update.

REASONS FOR RECOMMENDED ACTION

The LAFCo FY 2012/13 budget was adopted on May 14, 2012. No substantive changes or budget adjustments have been adopted by the Commission.

The intent of the quarterly financial report is to provide the Commission with an update of how LAFCo performed financially in the last quarter as compared to the adopted budget and to discuss any issues as appropriate. The practice came about during our last financial audit process because with only two staff members, additional review of LAFCo expenditures was recommended.

BACKGROUND

The total salary and employee benefits are on track for this fiscal year. At March 31st we were 75% through the fiscal year and the attached revenue and expenditure summary shows LAFCo has used 73% of its appropriation. The total services and supplies portion of the budget is only 20% expended. However, this percentage will bump up in the 4th quarter as payments to LAFCo's intern and RSG consultants for their work on the Municipal Service Review for the water districts catch up in the financial system. Overall the LAFCo budget was 54.2% expended through the 3rd quarter of FY 2012/13.

Attachments

Item 6-ATT

Form Review

Inbox

Christine Crawford

Form Started By: Christine Crawford

Final Approval Date: 04/17/2013

Reviewed By

Christine Crawford

Date

04/17/2013 11:25 AM

Started On: 04/17/2013 11:04 AM

Item 6
ATT A - Revenue/Expense Summary

Fund	BU	CC	Account	Account Name	Adopted Estimated Revenue	Adjusted Estimated Revenue	Revenue Realized	Unrealized	Percent Revenues Realized
368	3681		824100	INVESTMENT EARNINGS	\$1,500.00	\$1,500.00	(\$1,225.90)	\$274.10	82%
368	3681		8240	Total REVENUE FR USE OF MONEY & PROP	\$1,500.00	\$1,500.00	(\$1,225.90)	\$274.10	81.7%
368	3681		825820	OTHER GOVT AGENCY-OTH CO-CITYS	\$188,066.00	\$158,066.00	(\$158,066.00)	\$0.00	100%
368	3681		825821	OTHER GOVT AGENCY-WEST SAC	\$62,927.00	\$52,889.00	(\$52,889.00)	\$0.00	100%
368	3681		825822	OTHER GOVT AGCY-WOODLAND	\$54,840.00	\$46,092.00	(\$46,092.00)	\$0.00	100%
368	3681		825823	OTHER GOVT AGCY-WINTERS	\$5,567.00	\$4,679.00	(\$4,679.00)	\$0.00	100%
368	3681		825824	OTHER GOVT AGCY-DAVIS	\$64,732.00	\$54,406.00	(\$54,406.00)	\$0.00	100%
368	3681		8252	Total INTERGOVT REV-OTHER	\$376,132.00	\$316,132.00	(\$316,132.00)	\$0.00	100.0%
368	3681		826225	LAFCO FEES	\$5,200.00	\$5,200.00	(\$8,595.70)	(\$3,395.70)	165%
368	3681		8260	Total CHARGES FOR SERVICES	\$5,200.00	\$5,200.00	(\$8,595.70)	(\$3,395.70)	165.3%
368	3681			CC Total NONE	\$382,832.00	\$322,832.00	(\$325,953.60)	(\$3,121.60)	101.0%
368	3681	SSP	825820	OTHER GOVT AGENCY-OTH CO-CITYS	\$0.00	\$30,000.00	(\$30,000.00)	\$0.00	100%
368	3681	SSP	825821	OTHER GOVT AGENCY-WEST SAC	\$0.00	\$10,038.00	(\$10,038.00)	\$0.00	100%
368	3681	SSP	825822	OTHER GOVT AGCY-WOODLAND	\$0.00	\$8,748.00	(\$8,748.00)	\$0.00	100%
368	3681	SSP	825823	OTHER GOVT AGCY-WINTERS	\$0.00	\$888.00	(\$888.00)	\$0.00	100%
368	3681	SSP	825824	OTHER GOVT AGCY-DAVIS	\$0.00	\$10,326.00	(\$10,326.00)	\$0.00	100%
368	3681	SSP	8252	Total INTERGOVT REV-OTHER	\$0.00	\$60,000.00	(\$60,000.00)	\$0.00	100.0%
368	3681	SSP		CC Total SHARED SERVICES INITIATIVE	\$0.00	\$60,000.00	(\$60,000.00)	\$0.00	100.0%
368	3681			BU Total LOCAL AGENCY FORMATION COMM	\$382,832.00	\$382,832.00	(\$385,953.60)	(\$3,121.60)	100.8%
368				FD Total LOCAL AGENCY FORMATION COMM	\$382,832.00	\$382,832.00	(\$385,953.60)	(\$3,121.60)	100.8%

Item 6
ATT A - Revenue/Expense Summary

Fund	BU	CC	Acct	Account Name	Adopted Appropriation	Adjusted Appropriation	Expenditures	Outstanding Encumbrance	Unencumbered Balance	Percent Approp Used
368	3681		861101	REGULAR EMPLOYEES	\$148,772.00	\$149,372.00	\$106,144.27	\$0.00	\$43,227.73	71%
368	3681		861102	EXTRA HELP	\$0.00	\$0.00	\$618.00	\$0.00	(\$618.00)	0%
368	3681		861107	PAYOFF	\$0.00	\$0.00	\$810.46	\$0.00	(\$810.46)	0%
368	3681		861201	RETIREMENT	\$26,492.00	\$26,492.00	\$18,947.86	\$0.00	\$7,544.14	72%
368	3681		861202	O A S D I	\$10,630.00	\$10,630.00	\$7,994.65	\$0.00	\$2,635.35	75%
368	3681		861203	FICA/MEDICARE	\$2,510.00	\$2,510.00	\$1,869.71	\$0.00	\$640.29	74%
368	3681		861400	UNEMPLOYMENT INSURANCE	\$1,500.00	\$1,500.00	\$0.00	\$0.00	\$1,500.00	0%
368	3681		861500	WORKERS COMPENSATION INSURANCE	\$1,500.00	\$1,500.00	\$500.00	\$0.00	\$1,000.00	33%
368	3681		861600	CO CONT-OTHER FRINGE BENEFITS	\$34,360.00	\$34,360.00	\$28,608.68	\$0.00	\$5,751.32	83%
368	3681		8610	Total SALARIES AND EMPLOYEE BENEFITS	\$225,764.00	\$226,364.00	\$165,493.63	\$0.00	\$60,870.37	73 %
368	3681		862090	COMMUNICATIONS	\$3,000.00	\$2,400.00	\$1,568.02	\$0.00	\$831.98	65%
368	3681		862130	FOOD	\$1,000.00	\$1,000.00	\$171.44	\$0.00	\$828.56	17%
368	3681		862202	INSURANCE-PUBLIC LIABILITY	\$1,000.00	\$1,000.00	\$483.85	\$0.00	\$516.15	48%
368	3681		862271	MAINT-EQUIPMENT	\$500.00	\$500.00	\$138.18	\$261.82	\$100.00	80%
368	3681		862330	MEMBERSHIPS	\$2,800.00	\$2,800.00	\$2,828.00	\$0.00	(\$28.00)	101%
368	3681		862390	OFFICE EXPENSE	\$2,000.00	\$2,000.00	\$516.21	\$19.70	\$1,464.09	27%
368	3681		862391	OFFICE EXP-POSTAGE (OPTIONAL)	\$1,000.00	\$1,000.00	\$423.00	\$0.00	\$577.00	42%
368	3681		862392	OFFICE EXP-PRINTING (OPTIONAL)	\$1,000.00	\$1,000.00	\$337.90	\$0.00	\$662.10	34%
368	3681		862417	IT SERVICES-DPT SYS MAINT	\$3,159.00	\$3,159.00	\$656.54	\$0.00	\$2,502.46	21%
368	3681		862418	IT SERVICES-ERP	\$1,066.00	\$1,066.00	\$0.00	\$0.00	\$1,066.00	0%
368	3681		862419	IT SERVICES-CONNECTIVITY	\$3,742.00	\$3,742.00	\$0.00	\$0.00	\$3,742.00	0%
368	3681		862422	INFORMATION TECHNOLOGY SERVICE	\$0.00	\$0.00	\$400.00	\$0.00	(\$400.00)	0%
368	3681		862423	LEGAL SERVICES	\$10,500.00	\$10,500.00	\$2,362.50	\$0.00	\$8,137.50	23%
368	3681		862429	PROFESSIONAL & SPECIALIZED SRV	\$110,000.00	\$110,000.00	\$8,252.82	\$0.00	\$101,747.18	8%
368	3681		862460	PUBLICATIONS & LEGAL NOTICES	\$1,000.00	\$1,000.00	\$1,057.07	\$0.00	(\$57.07)	106%
368	3681		862491	RENTS & LEASES-EQUIPMENT	\$1,500.00	\$1,500.00	\$1,075.07	\$384.93	\$40.00	97%
368	3681		862495	RECORDS STORAGE "ARCHIVES"	\$400.00	\$400.00	\$0.00	\$0.00	\$400.00	0%
368	3681		862520	SMALL TOOLS & MINOR EQUIPMENT	\$1,700.00	\$1,700.00	\$1,349.76	\$0.00	\$350.24	79%
368	3681		862548	TRAINING EXPENSE	\$8,000.00	\$8,000.00	\$8,012.39	\$0.00	(\$12.39)	100%
368	3681		862610	TRANSPORTATION & TRAVEL	\$3,500.00	\$3,500.00	\$479.53	\$0.00	\$3,020.47	14%
368	3681		8620	Total SERVICES AND SUPPLIES	\$156,867.00	\$156,267.00	\$30,112.28	\$666.45	\$125,488.27	20 %
368	3681		863102	PAYMENTS TO OTH GOVT INSTIT	\$200.00	\$200.00	\$1,307.63	\$0.00	(\$1,107.63)	654%
368	3681		8630	Total OTHER CHARGES	\$200.00	\$200.00	\$1,307.63	\$0.00	(\$1,107.63)	654 %
368	3681			CC Total NONE	\$382,831.00	\$382,831.00	\$196,913.54	\$666.45	\$185,251.01	52 %
368	3681	SSP	862423	LEGAL SERVICES	\$0.00	\$0.00	\$1,417.50	\$0.00	(\$1,417.50)	0%
368	3681	SSP	862429	PROFESSIONAL & SPECIALIZED SRV	\$0.00	\$0.00	\$8,442.12	\$0.00	(\$8,442.12)	0%
368	3681	SSP	8620	Total SERVICES AND SUPPLIES	\$0.00	\$0.00	\$9,859.62	\$0.00	(\$9,859.62)	0%
368	3681	SSP		CC Total SHARED SERVICES INITIATIVE	\$0.00	\$0.00	\$9,859.62	\$0.00	(\$9,859.62)	0%
368	3681			Total LOCAL AGENCY FORMATION COMM	\$382,831.00	\$382,831.00	\$206,773.16	\$666.45	\$175,391.39	54.2%

<div style="border: 2px solid black; padding: 5px; display: inline-block;"> County of Yolo Auditor Controller General Ledger </div>							
<div style="border: 1px solid black; padding: 2px; display: inline-block;"> January 1 - 31, 2013 </div>							
Account	Date	Program	Description	Document	Debit	Credit	Balance
01-0000	01/01/2013	*****	CASH IN TREASURY		\$0.00	\$0.00	\$438,162.27
01-0000	01/01/2013		185-1 12/12 INTERNAL TELEPHONE	JE002863	\$0.00	\$125.44	\$438,036.83
01-0000	01/01/2013		185-1 12/12 INTERNAL TELEPHONE	JE003256	\$0.00	\$6.64	\$438,030.19
01-0000	01/04/2013		12/29/12 Payroll	PR000104	\$0.00	\$6,979.14	\$431,051.05
01-0000	01/04/2013		WARRANTS	WA010413	\$0.00	\$228.18	\$430,822.87
01-0000	01/08/2013		2ND QUARTER FY 12/13 COPIES	JE002925	\$0.00	\$219.35	\$430,603.52
01-0000	01/09/2013		COURIER SERVICES FY 2012/13	IB130885	\$0.00	\$47.49	\$430,556.03
01-0000	01/09/2013		3030 BNDRY CHNG FEES-DAV CEM	JE002956	\$2,000.00	\$0.00	\$432,556.03
01-0000	01/11/2013		WARRANTS	WA011113	\$0.00	\$6,781.79	\$425,774.24
01-0000	01/18/2013		01/12/13 Payroll	PR000115	\$0.00	\$9,285.47	\$416,488.77
01-0000	01/23/2013		WARRANTS	WA012313	\$0.00	\$105.45	\$416,383.32
01-0000	01/30/2013		WARRANTS	WA013013	\$0.00	\$500.00	\$415,883.32
			Ending Balance:		\$2,000.00	\$24,278.95	\$415,883.32
40-0500	01/01/2013	*****	FUTURE LONG TERM DEBT REQUIRE		\$0.00	\$0.00	\$11,753.00
			Ending Balance:		\$0.00	\$0.00	\$11,753.00
60-0600	01/01/2013	*****	ACCRUED COMPENSATION ABSENCES		\$0.00	\$0.00	(\$11,753.00)
			Ending Balance:		\$0.00	\$0.00	(\$11,753.00)
71-0000	01/31/2013	*****	RESERVE FOR ENCUMBRANCES		\$0.00	\$0.00	(\$977.67)
			Ending Balance:		\$0.00	\$0.00	(\$977.67)
75-0000	01/01/2013	*****	FUND BALANCE AVAILABLE		\$0.00	\$0.00	(\$182,949.54)
			Ending Balance:		\$0.00	\$0.00	(\$182,949.54)
82-0000	01/31/2013	*****	REVENUE		\$0.00	\$0.00	(\$385,789.26)
			Ending Balance:		\$0.00	\$0.00	(\$385,789.26)
86-0000	01/31/2013	*****	EXPENDITURES		\$0.00	\$0.00	\$152,854.48
			Ending Balance:		\$0.00	\$0.00	\$152,854.48
91-0000	01/31/2013	*****	ESTIMATED REVENUES		\$0.00	\$0.00	\$382,832.00
			Ending Balance:		\$0.00	\$0.00	\$382,832.00
93-0000	01/31/2013	*****	APPROPRIATIONS		\$0.00	\$0.00	(\$382,831.00)
			Ending Balance:		\$0.00	\$0.00	(\$382,831.00)
95-0000	01/31/2013	*****	ENCUMBRANCES		\$0.00	\$0.00	\$977.67
			Ending Balance:		\$0.00	\$0.00	\$977.67

County of Yolo Auditor Controller General Ledger							
February 1 - 28, 2013							
Account	Date	Program	Description	Document	Debit	Credit	Balance
01-0000	02/01/2013	*****	CASH IN TREASURY		\$0.00	\$0.00	\$415,883.32
01-0000	02/01/2013		01/13 CAL CARD LAFCO-TTUCK	JE003350	\$0.00	\$30.05	\$415,853.27
01-0000	02/01/2013		01/13 CAL CARD LAFCO-CCRAWFORD	JE003350	\$0.00	\$36.82	\$415,816.45
01-0000	02/01/2013		185-1 01/13 INTERNAL TELEPHONE	JE003447	\$0.00	\$127.48	\$415,688.97
01-0000	02/01/2013		185-1 01/13 INTERNAL TELEPHONE	JE003806	\$0.00	\$6.64	\$415,682.33
01-0000	02/01/2013		01/26/13 Payroll	PR000124	\$0.00	\$8,908.69	\$406,773.64
01-0000	02/06/2013		WARRANTS	WA020613	\$0.00	\$8.10	\$406,765.54
01-0000	02/14/2013		LEGAL SRVCS 2012/13 2ND QTR	IB131107	\$0.00	\$371.25	\$406,394.29
01-0000	02/14/2013		LEGAL SRVCS 2012/13 2ND QTR	IB131108	\$0.00	\$1,282.50	\$405,111.79
01-0000	02/15/2013		02/09/13 Payroll	PR000136	\$0.00	\$8,960.36	\$396,151.43
01-0000	02/20/2013		WARRANTS	WA022013	\$0.00	\$186.47	\$395,964.96
			Ending Balance:		\$0.00	\$19,918.36	\$395,964.96
40-0500	02/01/2013	*****	FUTURE LONG TERM DEBT REQUIRE		\$0.00	\$0.00	\$11,753.00
			Ending Balance:		\$0.00	\$0.00	\$11,753.00
60-0600	02/01/2013	*****	ACCRUED COMPENSATION ABSENCES		\$0.00	\$0.00	(\$11,753.00)
			Ending Balance:		\$0.00	\$0.00	(\$11,753.00)
71-0000	02/28/2013	*****	RESERVE FOR ENCUMBRANCES		\$0.00	\$0.00	(\$783.10)
			Ending Balance:		\$0.00	\$0.00	(\$783.10)
75-0000	02/01/2013	*****	FUND BALANCE AVAILABLE		\$0.00	\$0.00	(\$182,949.54)
			Ending Balance:		\$0.00	\$0.00	(\$182,949.54)
82-0000	02/28/2013	*****	REVENUE		\$0.00	\$0.00	(\$385,789.26)
			Ending Balance:		\$0.00	\$0.00	(\$385,789.26)
86-0000	02/28/2013	*****	EXPENDITURES		\$0.00	\$0.00	\$172,772.84
			Ending Balance:		\$0.00	\$0.00	\$172,772.84
91-0000	02/28/2013	*****	ESTIMATED REVENUES		\$0.00	\$0.00	\$382,832.00
			Ending Balance:		\$0.00	\$0.00	\$382,832.00
93-0000	02/28/2013	*****	APPROPRIATIONS		\$0.00	\$0.00	(\$382,831.00)
			Ending Balance:		\$0.00	\$0.00	(\$382,831.00)
95-0000	02/28/2013	*****	ENCUMBRANCES		\$0.00	\$0.00	\$783.10
			Ending Balance:		\$0.00	\$0.00	\$783.10

County of Yolo Auditor Controller General Ledger							
March 1 - 31, 2013							
Account	Date	Program	Description	Document	Debit	Credit	Balance
01-0000	03/01/2013	*****	CASH IN TREASURY		\$0.00	\$0.00	\$395,964.96
01-0000	03/01/2013		S-037 DAVIS CEMETERY DIST-NOE	IB130047	\$0.00	\$50.00	\$395,914.96
01-0000	03/01/2013		12/12 CAL CARD LAFCO-CCRAWFORD	JE002801	\$0.00	\$33.00	\$395,881.96
01-0000	03/01/2013		185-1 02/13 INTERNAL TELEPHONE	JE003913	\$0.00	\$125.25	\$395,756.71
01-0000	03/01/2013		OCT-DEC INTEREST APPORT	JE003948	\$164.34	\$0.00	\$395,921.05
01-0000	03/01/2013		185-1 02/13 INTERNAL TELEPHONE	JE004302	\$0.00	\$6.64	\$395,914.41
01-0000	03/01/2013		02/23/13 Payroll	PR000144	\$0.00	\$8,911.91	\$387,002.50
01-0000	03/05/2013		YCAS-UCD VET CONSULT SERVICES	IB131196	\$0.00	\$3,209.64	\$383,792.86
01-0000	03/05/2013		02/13 CAL CARD LAFCO-TTUCK	JE003926	\$0.00	\$140.00	\$383,652.86
01-0000	03/05/2013		02/13 CAL CARD LAFCO-CCRAWFORD	JE003926	\$0.00	\$629.24	\$383,023.62
01-0000	03/06/2013		WARRANTS	WA030613	\$0.00	\$11.20	\$383,012.42
01-0000	03/13/2013		WARRANTS	WA031313	\$0.00	\$932.00	\$382,080.42
01-0000	03/14/2013		SURVEYOR#915DAVISCEMDISTANNEX	IB131232	\$0.00	\$818.18	\$381,262.24
01-0000	03/15/2013		03/09/13 Payroll	PR000153	\$0.00	\$8,924.85	\$372,337.39
01-0000	03/20/2013		WARRANTS	WA032013	\$0.00	\$1,097.82	\$371,239.57
01-0000	03/27/2013		WARRANTS	WA032713	\$0.00	\$92.11	\$371,147.46
01-0000	03/29/2013		03/23/13 Payroll	PR000165	\$0.00	\$9,018.48	\$362,128.98
			Ending Balance:		\$164.34	\$34,000.32	\$362,128.98
40-0500	03/01/2013	*****	FUTURE LONG TERM DEBT REQUIRE		\$0.00	\$0.00	\$11,753.00
			Ending Balance:		\$0.00	\$0.00	\$11,753.00
60-0600	03/01/2013	*****	ACCRUED COMPENSATION ABSENCES		\$0.00	\$0.00	(\$11,753.00)
			Ending Balance:		\$0.00	\$0.00	(\$11,753.00)
71-0000	03/31/2013	*****	RESERVE FOR ENCUMBRANCES		\$0.00	\$0.00	(\$666.45)
			Ending Balance:		\$0.00	\$0.00	(\$666.45)
75-0000	03/01/2013	*****	FUND BALANCE AVAILABLE		\$0.00	\$0.00	(\$182,949.54)
			Ending Balance:		\$0.00	\$0.00	(\$182,949.54)
82-0000	03/31/2013	*****	REVENUE		\$0.00	\$0.00	(\$385,953.60)
			Ending Balance:		\$0.00	\$0.00	(\$385,953.60)
86-0000	03/31/2013	*****	EXPENDITURES		\$0.00	\$0.00	\$206,773.16
			Ending Balance:		\$0.00	\$0.00	\$206,773.16
91-0000	03/31/2013	*****	ESTIMATED REVENUES		\$0.00	\$0.00	\$382,832.00
			Ending Balance:		\$0.00	\$0.00	\$382,832.00

				County of Yolo Auditor Controller General Ledger				
				March 1 - 31, 2013				
93-0000	03/31/2013	*****	APPROPRIATIONS		\$0.00	\$0.00	(\$382,831.00)	
			Ending Balance:		\$0.00	\$0.00	(\$382,831.00)	
95-0000	03/31/2013	*****	ENCUMBRANCES		\$0.00	\$0.00	\$666.45	
			Ending Balance:		\$0.00	\$0.00	\$666.45	

Item 6
ATT C - Revenue Detail

Date	FD	B/U	C/C	Account	Vendor	Vendor Name	Description	Warrant Number	DOC #	Amount
03/01/2013	368	3681		824100	0	UNASSIGNED VENDOR	OCT-DEC INTEREST APPORT		JE003948	(\$164.34)
01/09/2013	368	3681		826225	0	UNASSIGNED VENDOR	3030 BNDRY CHNG FEES-DAV CEM		JE002956	(\$2,000.00)
										(\$2,164.34)

Date	FD	BU	CC	ACCT	Vendor	Vendor Name	Description	WT #	DOC #	Amount
01/01/13	368	3681		862090	0	UNASSIGNED VENDOR	185-1 12/12 INTERNAL TELEPHONE	00000001	JE002863	\$125.44
01/01/13	368	3681		862090	0	UNASSIGNED VENDOR	185-1 12/12 INTERNAL TELEPHONE	00000001	JE003256	\$6.64
01/04/13	368	3681		861101	99999	VARIOUS VENDORS	12/29/12 Payroll	00000003	PR000104	\$5,561.02
01/04/13	368	3681		861201	99999	VARIOUS VENDORS	12/29/12 Payroll	00000003	PR000104	\$992.70
01/04/13	368	3681		861202	99999	VARIOUS VENDORS	12/29/12 Payroll	00000003	PR000104	\$344.78
01/04/13	368	3681		861203	99999	VARIOUS VENDORS	12/29/12 Payroll	00000003	PR000104	\$80.64
01/04/13	368	3681		862130	35585	CHRISTINE CRAWFORD	2013 STAFF WKSHP PLANNING	09391035	CL052568	\$58.90
01/04/13	368	3681		862610	35585	CHRISTINE CRAWFORD	2ND QTR MILEAGE-CCRAWFORD	09391035	CL052568	\$169.28
01/08/13	368	3681		862392	0	UNASSIGNED VENDOR	2ND QUARTER FY 12/13 COPIES	00000001	JE002925	\$219.35
01/09/13	368	3681		862090	0	UNASSIGNED VENDOR	COURIER SERVICES FY 2012/13	00000001	IB130885	\$47.49
01/11/13	368	3681		862271	3351	INLAND BUSINESS SYSTEMS	INV 02B531 01/08/13 PO130140	09391586	PO130140	\$70.59
01/11/13	368	3681		862390	29920	DSW HOLDINGS INC	INV 9951047 122712 PO130089	09391582	PO130089	\$6.20
01/11/13	368	3681		862429	15191	JOE R RICHARDSON	INV 106568 12/20/12	09391520	CL052958	\$6,700.00
01/11/13	368	3681		862491	29920	DSW HOLDINGS INC	INV 9951047 122712 PO130089	09391582	PO130089	\$5.00
01/18/13	368	3681		861101	99999	VARIOUS VENDORS	01/12/13 Payroll	00000003	PR000115	\$5,561.02
01/18/13	368	3681		861201	99999	VARIOUS VENDORS	01/12/13 Payroll	00000003	PR000115	\$992.70
01/18/13	368	3681		861202	99999	VARIOUS VENDORS	01/12/13 Payroll	00000003	PR000115	\$452.04
01/18/13	368	3681		861203	99999	VARIOUS VENDORS	01/12/13 Payroll	00000003	PR000115	\$105.71
01/18/13	368	3681		861600	99999	VARIOUS VENDORS	01/12/13 Payroll	00000003	PR000115	\$2,149.00
01/18/13	368	3681		862090	99999	VARIOUS VENDORS	01/12/13 Payroll	00000003	PR000115	\$25.00
01/23/13	368	3681		862491	33922	LYON FINANCIAL SVC UNDERWRITER	INV 220122162 01/13/13	09392317	PO130307	\$105.45
01/30/13	368	3681		862429	15191	JOE R RICHARDSON	INV 106622 01/21/13 AGR2011-06	09392579	CL054319	\$500.00
02/01/13	368	3681		861101	99999	VARIOUS VENDORS	01/26/13 Payroll	00000003	PR000124	\$5,561.02
02/01/13	368	3681		861201	99999	VARIOUS VENDORS	01/26/13 Payroll	00000003	PR000124	\$992.70
02/01/13	368	3681		861202	99999	VARIOUS VENDORS	01/26/13 Payroll	00000003	PR000124	\$430.32
02/01/13	368	3681		861203	99999	VARIOUS VENDORS	01/26/13 Payroll	00000003	PR000124	\$100.65
02/01/13	368	3681		861600	99999	VARIOUS VENDORS	01/26/13 Payroll	00000003	PR000124	\$1,799.00
02/01/13	368	3681		862090	0	UNASSIGNED VENDOR	185-1 01/13 INTERNAL TELEPHONE	00000001	JE003447	\$127.48
02/01/13	368	3681		862090	0	UNASSIGNED VENDOR	185-1 01/13 INTERNAL TELEPHONE	00000001	JE003806	\$6.64
02/01/13	368	3681		862090	99999	VARIOUS VENDORS	01/26/13 Payroll	00000003	PR000124	\$25.00
02/01/13	368	3681		862130	0	UNASSIGNED VENDOR	01/13 CAL CARD LAFCO-CCRAWFORD	00000001	JE003350	\$29.82
02/01/13	368	3681		862390	0	UNASSIGNED VENDOR	01/13 CAL CARD LAFCO-TTUCK	00000001	JE003350	\$4.08
02/01/13	368	3681		862390	32426	TARGET CORPORATION	01/13 CAL CARD LAFCO-TTUCK	00000001	JE003350	\$25.97
02/01/13	368	3681		862610	0	UNASSIGNED VENDOR	01/13 CAL CARD LAFCO-CCRAWFORD	00000001	JE003350	\$7.00

Date	FD	BU	CC	ACCT	Vendor	Vendor Name	Description	WT #	DOC #	Amount
02/06/13	368	3681		862390	29920	DSW HOLDINGS INC	INV 9951047 012413 01/24/13 PO	09393155	PO130089	\$3.10
02/06/13	368	3681		862491	29920	DSW HOLDINGS INC	INV 9951047 012413 01/24/13 PO	09393155	PO130089	\$5.00
02/14/13	368	3681		862423	0	UNASSIGNED VENDOR	LEGAL SRVCS 2012/13 2ND QTR	00000001	IB131108	\$1,282.50
02/14/13	368	3681	SSP	862423	0	UNASSIGNED VENDOR	LEGAL SRVCS 2012/13 2ND QTR	00000001	IB131107	\$371.25
02/15/13	368	3681		861101	99999	VARIOUS VENDORS	02/09/13 Payroll	00000003	PR000136	\$5,561.02
02/15/13	368	3681		861102	99999	VARIOUS VENDORS	02/09/13 Payroll	00000003	PR000136	\$48.00
02/15/13	368	3681		861201	99999	VARIOUS VENDORS	02/09/13 Payroll	00000003	PR000136	\$992.70
02/15/13	368	3681		861202	99999	VARIOUS VENDORS	02/09/13 Payroll	00000003	PR000136	\$433.31
02/15/13	368	3681		861203	99999	VARIOUS VENDORS	02/09/13 Payroll	00000003	PR000136	\$101.33
02/15/13	368	3681		861600	99999	VARIOUS VENDORS	02/09/13 Payroll	00000003	PR000136	\$1,799.00
02/15/13	368	3681		862090	99999	VARIOUS VENDORS	02/09/13 Payroll	00000003	PR000136	\$25.00
02/20/13	368	3681		862491	33922	LYON FINANCIAL SVC UNDERWRITER	INV 222119521 02/10/13 PO13030	09394856	PO130307	\$186.47
03/01/13	368	3681		861101	99999	VARIOUS VENDORS	02/23/13 Payroll	00000003	PR000144	\$5,561.02
03/01/13	368	3681		861102	99999	VARIOUS VENDORS	02/23/13 Payroll	00000003	PR000144	\$153.00
03/01/13	368	3681		861201	99999	VARIOUS VENDORS	02/23/13 Payroll	00000003	PR000144	\$992.70
03/01/13	368	3681		861202	99999	VARIOUS VENDORS	02/23/13 Payroll	00000003	PR000144	\$430.51
03/01/13	368	3681		861203	99999	VARIOUS VENDORS	02/23/13 Payroll	00000003	PR000144	\$100.68
03/01/13	368	3681		861600	99999	VARIOUS VENDORS	02/23/13 Payroll	00000003	PR000144	\$1,649.00
03/01/13	368	3681		862090	0	UNASSIGNED VENDOR	185-1 02/13 INTERNAL TELEPHONE	00000001	JE003913	\$125.25
03/01/13	368	3681		862090	0	UNASSIGNED VENDOR	185-1 02/13 INTERNAL TELEPHONE	00000001	JE004302	\$6.64
03/01/13	368	3681		862090	99999	VARIOUS VENDORS	02/23/13 Payroll	00000003	PR000144	\$25.00
03/01/13	368	3681		862610	0	UNASSIGNED VENDOR	12/12 CAL CARD LAFCO-CCRAWFORD	00000001	JE002801	\$15.00
03/01/13	368	3681		862610	0	UNASSIGNED VENDOR	12/12 CAL CARD LAFCO-CCRAWFORD	00000001	JE002801	\$18.00
03/01/13	368	3681		863102	0	UNASSIGNED VENDOR	S-037 DAVIS CEMETERY DIST-NOE	00000001	IB130047	\$50.00
03/05/13	368	3681		862130	0	UNASSIGNED VENDOR	02/13 CAL CARD LAFCO-CCRAWFORD	00000001	JE003926	\$42.24
03/05/13	368	3681		862330	34322	AMERICAN PLANNING ASSOCIATION	02/13 CAL CARD LAFCO-CCRAWFORD	00000001	JE003926	\$580.00
03/05/13	368	3681		862391	18560	UNITED STATES POSTAL SERVICE	02/13 CAL CARD LAFCO-TTUCK	00000001	JE003926	\$140.00
03/05/13	368	3681		862610	0	UNASSIGNED VENDOR	02/13 CAL CARD LAFCO-CCRAWFORD	00000001	JE003926	\$7.00
03/05/13	368	3681	SSP	862429	0	UNASSIGNED VENDOR	YCAS-UCD VET CONSULT SERVICES	00000001	IB131196	\$3,209.64
03/06/13	368	3681		862390	29920	DSW HOLDINGS INC	INV9951047 022113 PO130089	09396217	PO130089	\$6.20
03/06/13	368	3681		862491	29920	DSW HOLDINGS INC	INV 9951047 022113 PO130089	09396217	PO130089	\$5.00
03/13/13	368	3681		862548	6029	CALIFORNIA ASSOCIATION FOR	CALAFCO STAFF WORKSHOP-2013	09396662	CL057682	\$888.00
03/13/13	368	3681		862610	6029	CALIFORNIA ASSOCIATION FOR	CALAFCO STAFF WORKSHOP-2013	09396662	CL057682	\$44.00
03/14/13	368	3681		863102	0	UNASSIGNED VENDOR	SURVEYOR#915DAVISCEMDISTANNEX	00000001	IB131232	\$818.18
03/15/13	368	3681		861101	99999	VARIOUS VENDORS	03/09/13 Payroll	00000003	PR000153	\$5,561.02

Date	FD	BU	CC	ACCT	Vendor	Vendor Name	Description	WT #	DOC #	Amount
03/15/13	368	3681		861102	99999	VARIOUS VENDORS	03/09/13 Payroll	00000003	PR000153	\$165.00
03/15/13	368	3681		861201	99999	VARIOUS VENDORS	03/09/13 Payroll	00000003	PR000153	\$992.70
03/15/13	368	3681		861202	99999	VARIOUS VENDORS	03/09/13 Payroll	00000003	PR000153	\$431.26
03/15/13	368	3681		861203	99999	VARIOUS VENDORS	03/09/13 Payroll	00000003	PR000153	\$100.87
03/15/13	368	3681		861600	99999	VARIOUS VENDORS	03/09/13 Payroll	00000003	PR000153	\$1,649.00
03/15/13	368	3681		862090	99999	VARIOUS VENDORS	03/09/13 Payroll	00000003	PR000153	\$25.00
03/20/13	368	3681		862429	27214	ROSENOW SPEVACEK GROUP INC	INV 0028914 2/28/13 AGR2013-01	09397287	CL058139	\$412.50
03/20/13	368	3681		862460	2213	THE DAVIS ENTERPRISE INC	AD#03543241-001 03/07/13	09397285	CL058208	\$80.13
03/20/13	368	3681		862460	2213	THE DAVIS ENTERPRISE INC	AD#03543243-001 03/07/13	09397285	CL058208	\$318.61
03/20/13	368	3681		862460	30949	THE NEWS LEDGER LLC	INV 11750 03/13/13	09397286	CL058267	\$181.13
03/20/13	368	3681		862491	33922	LYON FINANCIAL SVC UNDERWRITER	INV 224250258 03/13/13 PO13030	09397353	PO130307	\$105.45
03/27/13	368	3681		862390	34136	REGENTS OF THE UNIVERSITY CA	INV YC83027 03/18/13 ENVELOPES	09397716	CL058649	\$48.11
03/27/13	368	3681		862548	6029	CALAFCO	CALAFCO 2013 STAFF WORKSHOP	09397715	CL058690	\$44.00
03/29/13	368	3681		861101	99999	VARIOUS VENDORS	03/23/13 Payroll	00000003	PR000165	\$5,561.02
03/29/13	368	3681		861102	99999	VARIOUS VENDORS	03/23/13 Payroll	00000003	PR000165	\$252.00
03/29/13	368	3681		861201	99999	VARIOUS VENDORS	03/23/13 Payroll	00000003	PR000165	\$992.70
03/29/13	368	3681		861202	99999	VARIOUS VENDORS	03/23/13 Payroll	00000003	PR000165	\$436.65
03/29/13	368	3681		861203	99999	VARIOUS VENDORS	03/23/13 Payroll	00000003	PR000165	\$102.11
03/29/13	368	3681		861600	99999	VARIOUS VENDORS	03/23/13 Payroll	00000003	PR000165	\$1,649.00
03/29/13	368	3681		862090	99999	VARIOUS VENDORS	03/23/13 Payroll	00000003	PR000165	\$25.00
							Total Budget Year Expenditures:			\$78,197.63
							Grand Total:			\$78,197.63

For Fiscal Year 2013					County of Yolo						
From 1/1/2013 To 3/31/2013					Expenditure Detail with Account Totals						
Date	FD	BU	CC	Acct	Vendor	Vendor Name	Description	WT #	DOC #	Amount	
01/04/13	368	3681		861101	99999	VARIOUS VENDORS	12/29/12 Payroll	00000003	PR000104	\$5,561.02	
01/18/13	368	3681		861101	99999	VARIOUS VENDORS	01/12/13 Payroll	00000003	PR000115	\$5,561.02	
02/01/13	368	3681		861101	99999	VARIOUS VENDORS	01/26/13 Payroll	00000003	PR000124	\$5,561.02	
02/15/13	368	3681		861101	99999	VARIOUS VENDORS	02/09/13 Payroll	00000003	PR000136	\$5,561.02	
03/01/13	368	3681		861101	99999	VARIOUS VENDORS	02/23/13 Payroll	00000003	PR000144	\$5,561.02	
03/15/13	368	3681		861101	99999	VARIOUS VENDORS	03/09/13 Payroll	00000003	PR000153	\$5,561.02	
03/29/13	368	3681		861101	99999	VARIOUS VENDORS	03/23/13 Payroll	00000003	PR000165	\$5,561.02	
							Account 3683681 861101		Total:	\$38,927.14	
02/15/13	368	3681		861102	99999	VARIOUS VENDORS	02/09/13 Payroll	00000003	PR000136	\$48.00	
03/01/13	368	3681		861102	99999	VARIOUS VENDORS	02/23/13 Payroll	00000003	PR000144	\$153.00	
03/15/13	368	3681		861102	99999	VARIOUS VENDORS	03/09/13 Payroll	00000003	PR000153	\$165.00	
03/29/13	368	3681		861102	99999	VARIOUS VENDORS	03/23/13 Payroll	00000003	PR000165	\$252.00	
							Account 3683681 861102		Total:	\$618.00	
01/04/13	368	3681		861201	99999	VARIOUS VENDORS	12/29/12 Payroll	00000003	PR000104	\$992.70	
01/18/13	368	3681		861201	99999	VARIOUS VENDORS	01/12/13 Payroll	00000003	PR000115	\$992.70	
02/01/13	368	3681		861201	99999	VARIOUS VENDORS	01/26/13 Payroll	00000003	PR000124	\$992.70	
02/15/13	368	3681		861201	99999	VARIOUS VENDORS	02/09/13 Payroll	00000003	PR000136	\$992.70	
03/01/13	368	3681		861201	99999	VARIOUS VENDORS	02/23/13 Payroll	00000003	PR000144	\$992.70	
03/15/13	368	3681		861201	99999	VARIOUS VENDORS	03/09/13 Payroll	00000003	PR000153	\$992.70	
03/29/13	368	3681		861201	99999	VARIOUS VENDORS	03/23/13 Payroll	00000003	PR000165	\$992.70	
							Account 3683681 861201		Total:	\$6,948.90	
01/04/13	368	3681		861202	99999	VARIOUS VENDORS	12/29/12 Payroll	00000003	PR000104	\$344.78	
01/18/13	368	3681		861202	99999	VARIOUS VENDORS	01/12/13 Payroll	00000003	PR000115	\$452.04	
02/01/13	368	3681		861202	99999	VARIOUS VENDORS	01/26/13 Payroll	00000003	PR000124	\$430.32	
02/15/13	368	3681		861202	99999	VARIOUS VENDORS	02/09/13 Payroll	00000003	PR000136	\$433.31	
03/01/13	368	3681		861202	99999	VARIOUS VENDORS	02/23/13 Payroll	00000003	PR000144	\$430.51	
03/15/13	368	3681		861202	99999	VARIOUS VENDORS	03/09/13 Payroll	00000003	PR000153	\$431.26	
03/29/13	368	3681		861202	99999	VARIOUS VENDORS	03/23/13 Payroll	00000003	PR000165	\$436.65	
							Account 3683681 861202		Total:	\$2,958.87	
01/04/13	368	3681		861203	99999	VARIOUS VENDORS	12/29/12 Payroll	00000003	PR000104	\$80.64	

For Fiscal Year 2013				County of Yolo						
From 1/1/2013 To 3/31/2013				Expenditure Detail with Account Totals						
01/18/13	368	3681		861203	99999	VARIOUS VENDORS	01/12/13 Payroll	00000003	PR000115	\$105.71
02/01/13	368	3681		861203	99999	VARIOUS VENDORS	01/26/13 Payroll	00000003	PR000124	\$100.65
02/15/13	368	3681		861203	99999	VARIOUS VENDORS	02/09/13 Payroll	00000003	PR000136	\$101.33
03/01/13	368	3681		861203	99999	VARIOUS VENDORS	02/23/13 Payroll	00000003	PR000144	\$100.68
03/15/13	368	3681		861203	99999	VARIOUS VENDORS	03/09/13 Payroll	00000003	PR000153	\$100.87
03/29/13	368	3681		861203	99999	VARIOUS VENDORS	03/23/13 Payroll	00000003	PR000165	\$102.11
							Account 3683681 861203		Total:	\$691.99
01/18/13	368	3681		861600	99999	VARIOUS VENDORS	01/12/13 Payroll	00000003	PR000115	\$2,149.00
02/01/13	368	3681		861600	99999	VARIOUS VENDORS	01/26/13 Payroll	00000003	PR000124	\$1,799.00
02/15/13	368	3681		861600	99999	VARIOUS VENDORS	02/09/13 Payroll	00000003	PR000136	\$1,799.00
03/01/13	368	3681		861600	99999	VARIOUS VENDORS	02/23/13 Payroll	00000003	PR000144	\$1,649.00
03/15/13	368	3681		861600	99999	VARIOUS VENDORS	03/09/13 Payroll	00000003	PR000153	\$1,649.00
03/29/13	368	3681		861600	99999	VARIOUS VENDORS	03/23/13 Payroll	00000003	PR000165	\$1,649.00
							Account 3683681 861600		Total:	\$10,694.00
01/01/13	368	3681		862090	0	UNASSIGNED VENDOR	185-1 12/12 INTERNAL TELEPHONE	00000001	JE002863	\$125.44
01/01/13	368	3681		862090	0	UNASSIGNED VENDOR	185-1 12/12 INTERNAL TELEPHONE	00000001	JE003256	\$6.64
01/09/13	368	3681		862090	0	UNASSIGNED VENDOR	COURIER SERVICES FY 2012/13	00000001	IB130885	\$47.49
01/18/13	368	3681		862090	99999	VARIOUS VENDORS	01/12/13 Payroll	00000003	PR000115	\$25.00
02/01/13	368	3681		862090	0	UNASSIGNED VENDOR	185-1 01/13 INTERNAL TELEPHONE	00000001	JE003447	\$127.48
02/01/13	368	3681		862090	0	UNASSIGNED VENDOR	185-1 01/13 INTERNAL TELEPHONE	00000001	JE003806	\$6.64
02/01/13	368	3681		862090	99999	VARIOUS VENDORS	01/26/13 Payroll	00000003	PR000124	\$25.00
02/15/13	368	3681		862090	99999	VARIOUS VENDORS	02/09/13 Payroll	00000003	PR000136	\$25.00
03/01/13	368	3681		862090	0	UNASSIGNED VENDOR	185-1 02/13 INTERNAL TELEPHONE	00000001	JE003913	\$125.25
03/01/13	368	3681		862090	0	UNASSIGNED VENDOR	185-1 02/13 INTERNAL TELEPHONE	00000001	JE004302	\$6.64
03/01/13	368	3681		862090	99999	VARIOUS VENDORS	02/23/13 Payroll	00000003	PR000144	\$25.00
03/15/13	368	3681		862090	99999	VARIOUS VENDORS	03/09/13 Payroll	00000003	PR000153	\$25.00
03/29/13	368	3681		862090	99999	VARIOUS VENDORS	03/23/13 Payroll	00000003	PR000165	\$25.00
							Account 3683681 862090		Total:	\$595.58
01/04/13	368	3681		862130	35585	CHRISTINE CRAWFORD	2013 STAFF WKSHP PLANNING	09391035	CL052568	\$58.90
02/01/13	368	3681		862130	0	UNASSIGNED VENDOR	01/13 CAL CARD LAFCO-CCRAWFORD	00000001	JE003350	\$29.82

For Fiscal Year 2013				County of Yolo							
From 1/1/2013 To 3/31/2013				Expenditure Detail with Account Totals							
03/05/13	368	3681		862130	0	UNASSIGNED VENDOR	02/13 CAL CARD LAFCO-CCRAWFORD	00000001	JE003926		\$42.24
							Account 3683681 862130		Total:		\$130.96
01/11/13	368	3681		862271	3351	INLAND BUSINESS SYSTEMS	INV 02B531 01/08/13 PO130140	09391586	PO130140		\$70.59
							Account 3683681 862271		Total:		\$70.59
03/05/13	368	3681		862330	34322	AMERICAN PLANNING ASSOCIATION	02/13 CAL CARD LAFCO-CCRAWFORD	00000001	JE003926		\$580.00
							Account 3683681 862330		Total:		\$580.00
01/11/13	368	3681		862390	29920	DSW HOLDINGS INC	INV 9951047 122712 PO130089	09391582	PO130089		\$6.20
02/01/13	368	3681		862390	0	UNASSIGNED VENDOR	01/13 CAL CARD LAFCO-TTUCK	00000001	JE003350		\$4.08
02/01/13	368	3681		862390	32426	TARGET CORPORATION	01/13 CAL CARD LAFCO-TTUCK	00000001	JE003350		\$25.97
02/06/13	368	3681		862390	29920	DSW HOLDINGS INC	INV 9951047 012413 01/24/13 PO	09393155	PO130089		\$3.10
03/06/13	368	3681		862390	29920	DSW HOLDINGS INC	INV9951047 022113 PO130089	09396217	PO130089		\$6.20
03/27/13	368	3681		862390	34136	REGENTS OF THE UNIVERSITY CA	INV YC83027 03/18/13 ENVELOPES	09397716	CL058649		\$48.11
							Account 3683681 862390		Total:		\$93.66
03/05/13	368	3681		862391	18560	UNITED STATES POSTAL SERVICE	02/13 CAL CARD LAFCO-TTUCK	00000001	JE003926		\$140.00
							Account 3683681 862391		Total:		\$140.00
01/08/13	368	3681		862392	0	UNASSIGNED VENDOR	2ND QUARTER FY 12/13 COPIES	00000001	JE002925		\$219.35
							Account 3683681 862392		Total:		\$219.35
02/14/13	368	3681		862423	0	UNASSIGNED VENDOR	LEGAL SRVCS 2012/13 2ND QTR	00000001	IB131108		\$1,282.50
							Account 3683681 862423		Total:		\$1,282.50
01/11/13	368	3681		862429	15191	JOE R RICHARDSON	INV 106568 12/20/12	09391520	CL052958		\$6,700.00
01/30/13	368	3681		862429	15191	JOE R RICHARDSON	INV 106622 01/21/13 AGR2011-06	09392579	CL054319		\$500.00
03/20/13	368	3681		862429	27214	ROSENOW SPEVACEK GROUP INC	INV 0028914 2/28/13 AGR2013-01	09397287	CL058139		\$412.50
							Account 3683681 862429		Total:		\$7,612.50
03/20/13	368	3681		862460	2213	THE DAVIS ENTERPRISE INC	AD#03543241-001 03/07/13	09397285	CL058208		\$80.13
03/20/13	368	3681		862460	2213	THE DAVIS ENTERPRISE INC	AD#03543243-001 03/07/13	09397285	CL058208		\$318.61
03/20/13	368	3681		862460	30949	THE NEWS LEDGER LLC	INV 11750 03/13/13	09397286	CL058267		\$181.13
							Account 3683681 862460		Total:		\$579.87
01/11/13	368	3681		862491	29920	DSW HOLDINGS INC	INV 9951047 122712 PO130089	09391582	PO130089		\$5.00
01/23/13	368	3681		862491	33922	LYON FINANCIAL SVC UNDERWRITER	INV 220122162 01/13/13	09392317	PO130307		\$105.45
02/06/13	368	3681		862491	29920	DSW HOLDINGS INC	INV 9951047 012413 01/24/13 PO	09393155	PO130089		\$5.00

For Fiscal Year 2013				County of Yolo							
From 1/1/2013 To 3/31/2013				Expenditure Detail with Account Totals							
02/20/13	368	3681		862491	33922	LYON FINANCIAL SVC UNDERWRITER	INV 222119521 02/10/13 PO13030	09394856	PO130307		\$186.47
03/06/13	368	3681		862491	29920	DSW HOLDINGS INC	INV 9951047 022113 PO130089	09396217	PO130089		\$5.00
03/20/13	368	3681		862491	33922	LYON FINANCIAL SVC UNDERWRITER	INV 224250258 03/13/13 PO13030	09397353	PO130307		\$105.45
							Account 3683681 862491		Total:		\$412.37
03/13/13	368	3681		862548	6029	CALIFORNIA ASSOCIATION FOR	CALAFCO STAFF WORKSHOP-2013	09396662	CL057682		\$888.00
03/27/13	368	3681		862548	6029	CALIFORNIA ASSOCIATION FOR	CALAFCO 2013 STAFF WORKSHOP	09397715	CL058690		\$44.00
							Account 3683681 862548		Total:		\$932.00
01/04/13	368	3681		862610	35585	CHRISTINE CRAWFORD	2ND QTR MILEAGE-CCRAWFORD	09391035	CL052568		\$169.28
02/01/13	368	3681		862610	0	UNASSIGNED VENDOR	01/13 CAL CARD LAFCO-CCRAWFORD	00000001	JE003350		\$7.00
03/01/13	368	3681		862610	0	UNASSIGNED VENDOR	12/12 CAL CARD LAFCO-CCRAWFORD	00000001	JE002801		\$15.00
03/01/13	368	3681		862610	0	UNASSIGNED VENDOR	12/12 CAL CARD LAFCO-CCRAWFORD	00000001	JE002801		\$18.00
03/05/13	368	3681		862610	0	UNASSIGNED VENDOR	02/13 CAL CARD LAFCO-CCRAWFORD	00000001	JE003926		\$7.00
03/13/13	368	3681		862610	6029	CALIFORNIA ASSOCIATION FOR	CALAFCO STAFF WORKSHOP-2013	09396662	CL057682		\$44.00
							Account 3683681 862610		Total:		\$260.28
03/01/13	368	3681		863102	0	UNASSIGNED VENDOR	S-037 DAVIS CEMETERY DIST-NOE	00000001	IB130047		\$50.00
03/14/13	368	3681		863102	0	UNASSIGNED VENDOR	SURVEYOR#915DAVISCEMDISTANNEX	00000001	IB131232		\$818.18
							Account 3683681 863102		Total:		\$868.18
02/14/13	368	3681	SSP	862423	0	UNASSIGNED VENDOR	LEGAL SRVCS 2012/13 2ND QTR	00000001	IB131107		\$371.25
							Account 3683681SSP 862423		Total:		\$371.25
03/05/13	368	3681	SSP	862429	0	UNASSIGNED VENDOR	YCAS-UCD VET CONSULT SERVICES	00000001	IB131196		\$3,209.64
							Account 3683681SSP 862429		Total:		\$3,209.64
Total Budget Year Expenditures:											\$78,197.63
Grand Total:											\$78,197.63



Public Hearings 7.

LAFCo Special Meeting

Meeting Date: 04/25/2013

Information

SUBJECT

Conducting Authority Protest Hearing for the Davis Cemetery District Annexation (LAFCo No. 915).

RECOMMENDED ACTION

1. Receive staff presentation summarizing LAFCo approval of this item on March 28, 2013 and any written protests received.
2. Open the Public Hearing for public comments on the item.
2. Close the Public Hearing and determine the number of any oral or written protest received.
3. If an insufficient number of protests have been received, order the Annexation without an election.

FISCAL IMPACT

There is no fiscal impact resulting from this Annexation. The Davis Cemetery District is not seeking any property tax revenue for this subject territory. Cemetery burial costs will be handled by the District instituting a two-tiered fee system correlating to the tax rate area zone of benefit.

REASONS FOR RECOMMENDED ACTION

Government Code §57007 indicates a protest hearing must be conducted after the Commission approves a change of organization or reorganization of a public agency without 100% consent from the landowners and/or registered voters. The Commission is designated as the Conducting Authority for protest proceedings. This hearing allows registered voters to protest being annexed into the Davis Cemetery District.

BACKGROUND

On March 28, 2013, the Commission held a Public Hearing and approved the Annexation for the Davis Cemetery District. A copy of the staff report for the March meeting is attached. The project would extend the boundaries of the District from Davis north to County Road 27, east to the Sacramento River and take in all of the territory in Yolo County south and east of that boundary including the City of West Sacramento, the community of Clarksburg and the surrounding rural areas.

Yolo LAFCo is the Conducting Authority as specified by Government Code Section 57050(b). It requires that the Commission summarize the previously adopted resolution making determinations and receive any written and oral protests to the annexation. After the Public Hearing is closed, the Commission then determines the number of protests filed. If the protest threshold of 25 percent of the registered voters in the territory is not exceeded, the Commission would adopt the attached resolution ordering the Annexation. The Annexation would become effective five days after the date the Executive

Officer files a Certificate of Completion with the County Recorder.

Attachments

Item 7-ATT A-CondAuthReso2013-03

Item 7-ATT B-032813StaffReport

Form Review

Inbox

Christine Crawford

Christine Crawford

Form Started By: Christine Crawford

Final Approval Date: 04/17/2013

Reviewed By

Christine Crawford

Christine Crawford

Date

04/16/2013 10:31 AM

04/17/2013 10:10 AM

Started On: 04/15/2013 02:05 PM

RESOLUTION № 2013-03

**Conducting Authority Resolution Ordering the
Davis Cemetery District Annexation (LAFCo № 915) Without an Election**

WHEREAS, on October 17, 2012 the Davis Cemetery District (District) Board of Trustees adopted a resolution initiating a proposal to annex approximately 126,130 acres to the District; and

WHEREAS, on January 7, 2013 the District submitted an application to Yolo Local Agency Formation Commission (LAFCo) for Change of Organization for the subject territory; and

WHEREAS, the District is not seeking any property tax revenue for the subject territory and waived its right to a tax exchange, therefore the project is not subject to a negotiated exchange per Revenue and Taxation Code Section 99(b)(3); and

WHEREAS, the project was routed to all subject, affected and interested agencies and 1/8th page public notices were published in the Davis Enterprise and West Sacramento News Ledger; and

WHEREAS, a Certificate of Filing was issued on March 18, 2013; and

WHEREAS, the project was analyzed in accordance with all applicable sections of the Cortese-Knox-Hertzberg Act, LAFCo Standards of Evaluation and all other matters presented as prescribed by law; and

WHEREAS, at said meeting, the Commission reviewed and considered the CEQA documentation and the Executive Officer's Report including all the information, recommendations, findings and conditions contained therein; and

WHEREAS, on March 28, 2013 the Commission adopted Resolution 2013-02 approving the Davis Cemetery District Change of Organization annexation (LAFCo № 915), initiated conducting authority proceedings and set April 25, 2013 as the hearing date to conduct protest proceedings; and

WHEREAS, Government Code §57000 et seq. designates the Commission as the Conducting Authority for protest proceedings; and

WHEREAS, the Commission assigned the short title of "Davis Cemetery District Annexation" to this proposal; and

WHEREAS, on April 25, 2013, the Commission opened the Public Hearing, LAFCo Resolution 2013-02 was summarized, and an opportunity was given to all interested persons, organizations, and agencies to present oral or written protests, objections, and any other information concerning the proposal and all related matters; and

WHEREAS, the Commission received and considered any oral or written protests, objections, or evidence that was then made, presented, or filed, and then closed the Public Hearing; and

WHEREAS, following the close of the Public Hearing, the Commission determined the value of all valid written protests filed and not withdrawn, and

NOW, THEREFORE, BE IT RESOLVED that the Yolo Local Agency Formation Commission acting as the Conducting Authority for these proceedings orders the Davis Cemetery District Annexation (LAFCo № 915) as shown in Exhibit A without an election, subject to the following findings and conditions of approval:

Finding

1. Finding: The value of the written protests filed and not withdrawn is less than 25 percent of the registered voters in the affected territory, and therefore, confirmation by the registered voters via an election is not required.

Evidence: LAFCo has not received any objections (resolutions or otherwise) filed by an affected or interested agency regarding the proposed project. No objections from any registered voters, landowners or the general public in the affected territory or elsewhere have been received.

Conditions of Approval

1. The applicant and the real party of interest, if different, agree to defend, indemnify, hold harmless and release the Yolo County Local Agency Formation Commission, its agents, officers, attorney and employees from any claim, action or proceeding brought against any of them, the purpose of which to attack, set aside, void, or annul the approval of this application or adoption of the environmental review which accompanies it. This indemnification obligation shall include, but not be limited to, damages, costs, expenses, attorney fees, or expert witness fees that may be asserted by any person or entity, including the applicant, arising out of or in connection with the approval of this application, whether or not there is concurrent passive negligence of the part of the Yolo County Local Agency Formation Commission its agents, officers, attorney or employees.
2. The project will be subject to all appropriate LAFCo, State Board of Equalization and County fees, including the Clerk-Recorder and Surveyor, prior to recording of the Certificate of Completion for the project.
3. The effective date of this Annexation is five (5) days after the date the Certificate of Completion is recorded by the County Recorder.

PASSED AND ADOPTED by the Yolo Local Agency Formation Commission, State of California, this 25th day of April 2013, by the following vote.

AYES: Davies, Kristoff, Rexroad, Saylor, Woods

NOES: None

ABSENT: None

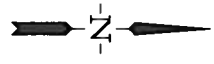
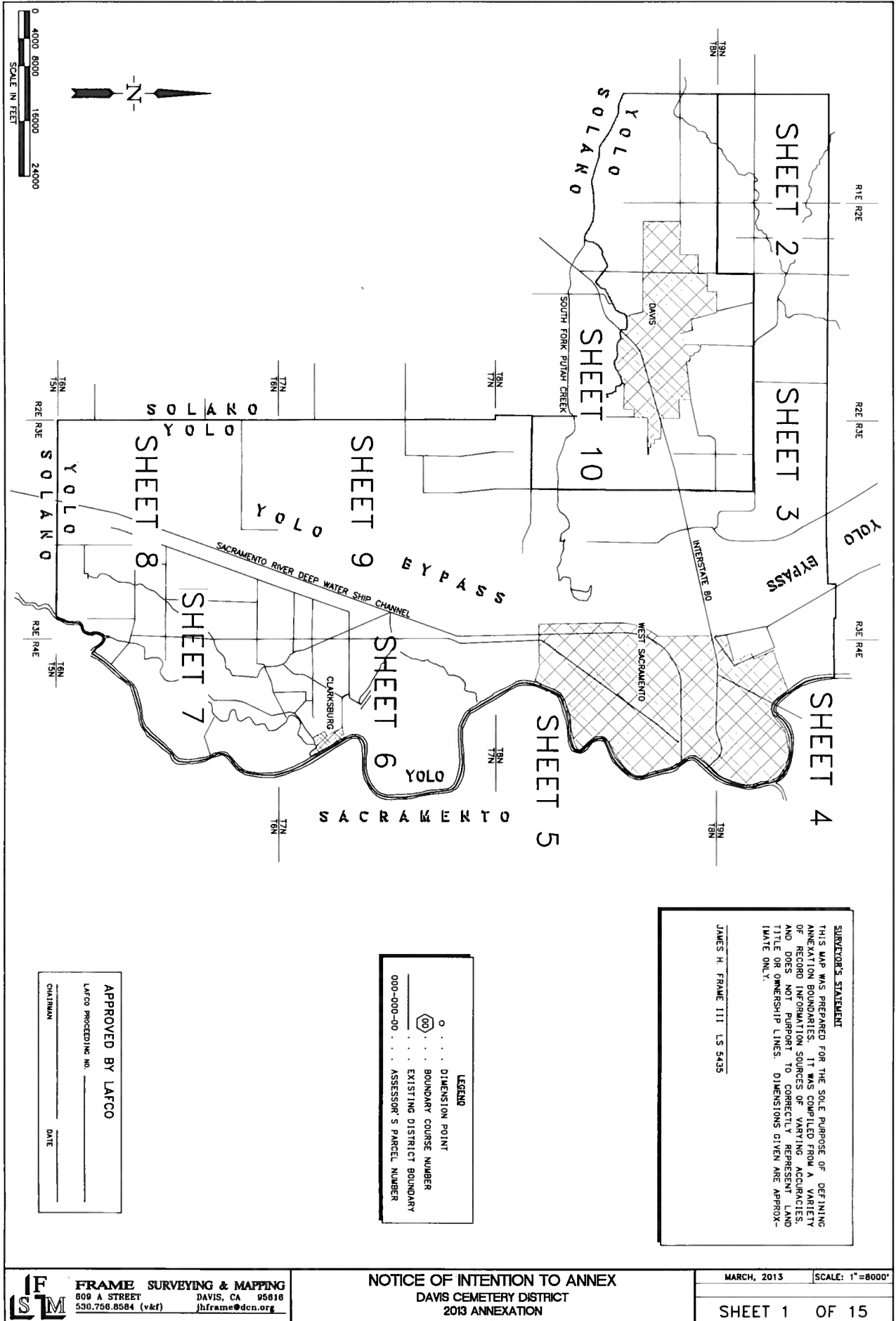
Olin Woods, Chair
Yolo Local Agency Formation Commission

ATTEST:

Christine Crawford, Executive Officer
Yolo Local Agency Formation Commission

Approved as to form:

Robyn Drivon, Commission Counsel



SURVEYOR'S STATEMENT
 THIS MAP WAS PREPARED FOR THE SOLE PURPOSE OF DEFINING ANNEXATION BOUNDARIES. IT WAS COMPILED FROM A VARIETY OF RECORD INFORMATION SOURCES OF VARYING ACCURACIES, AND DOES NOT PURPORT TO CORRECTLY REPRESENT LAND TITLE OR OWNERSHIP LINES. DIMENSIONS GIVEN ARE APPROXIMATE ONLY.
 JAMES H. FRAME III L.S. 5435

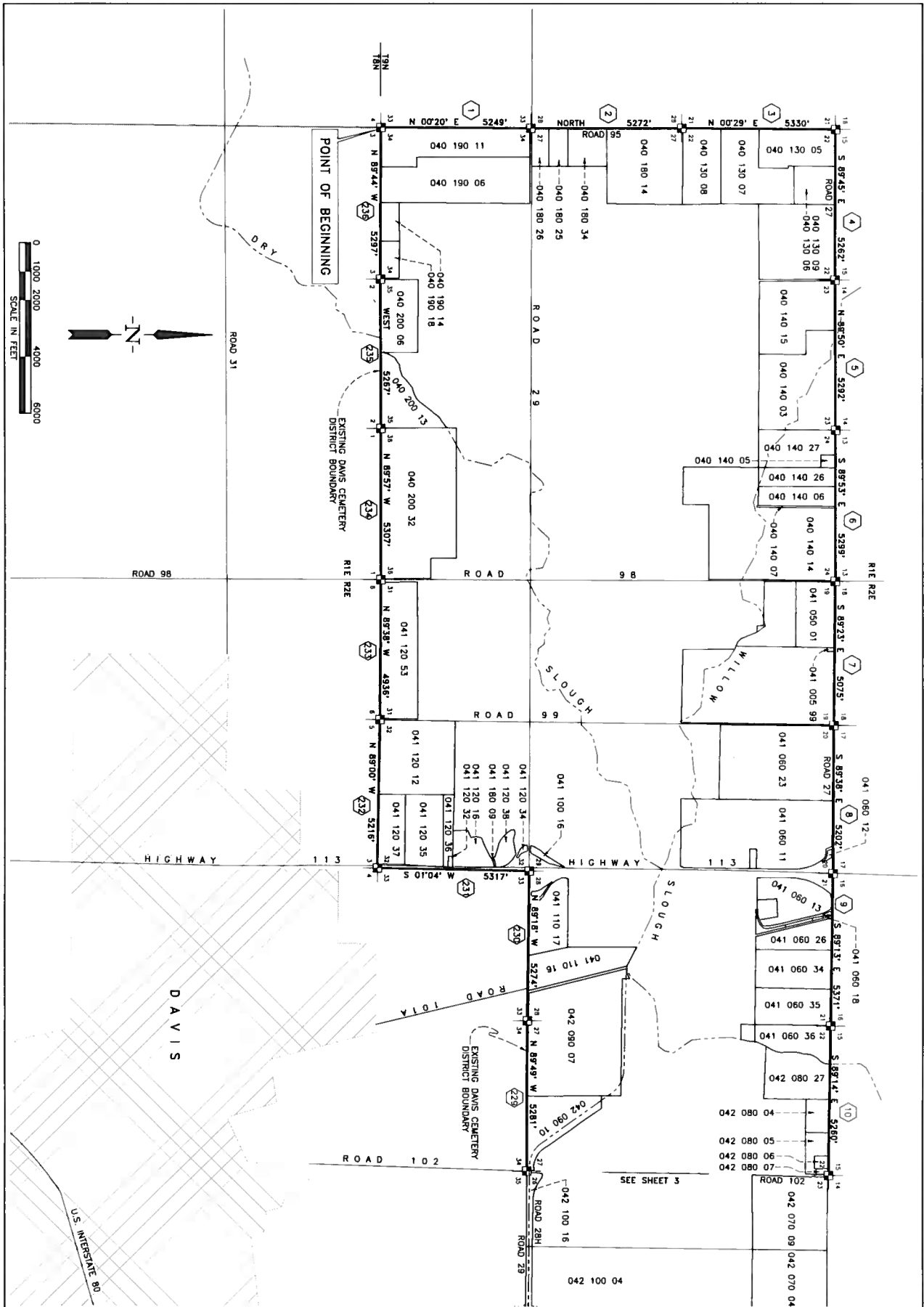
LEGEND
 ○ DIMENSION POINT
 ○ BOUNDARY COURSE NUMBER
 ○ EXISTING DISTRICT BOUNDARY
 ○-○-○-○-○ ASSESSOR'S PARCEL NUMBER


APPROVED BY LAFCO
 LAFCO PROCEEDING NO. _____
 CHAIRMAN _____ DATE _____

FRAME SURVEYING & MAPPING
 609 A STREET DAVIS, CA 95616
 530.756.8584 (vxf) jhframe@dcn.org

NOTICE OF INTENTION TO ANNEX
 DAVIS CEMETERY DISTRICT
 2013 ANNEXATION

MARCH, 2013 SCALE: 1"=8000'
 SHEET 1 OF 15

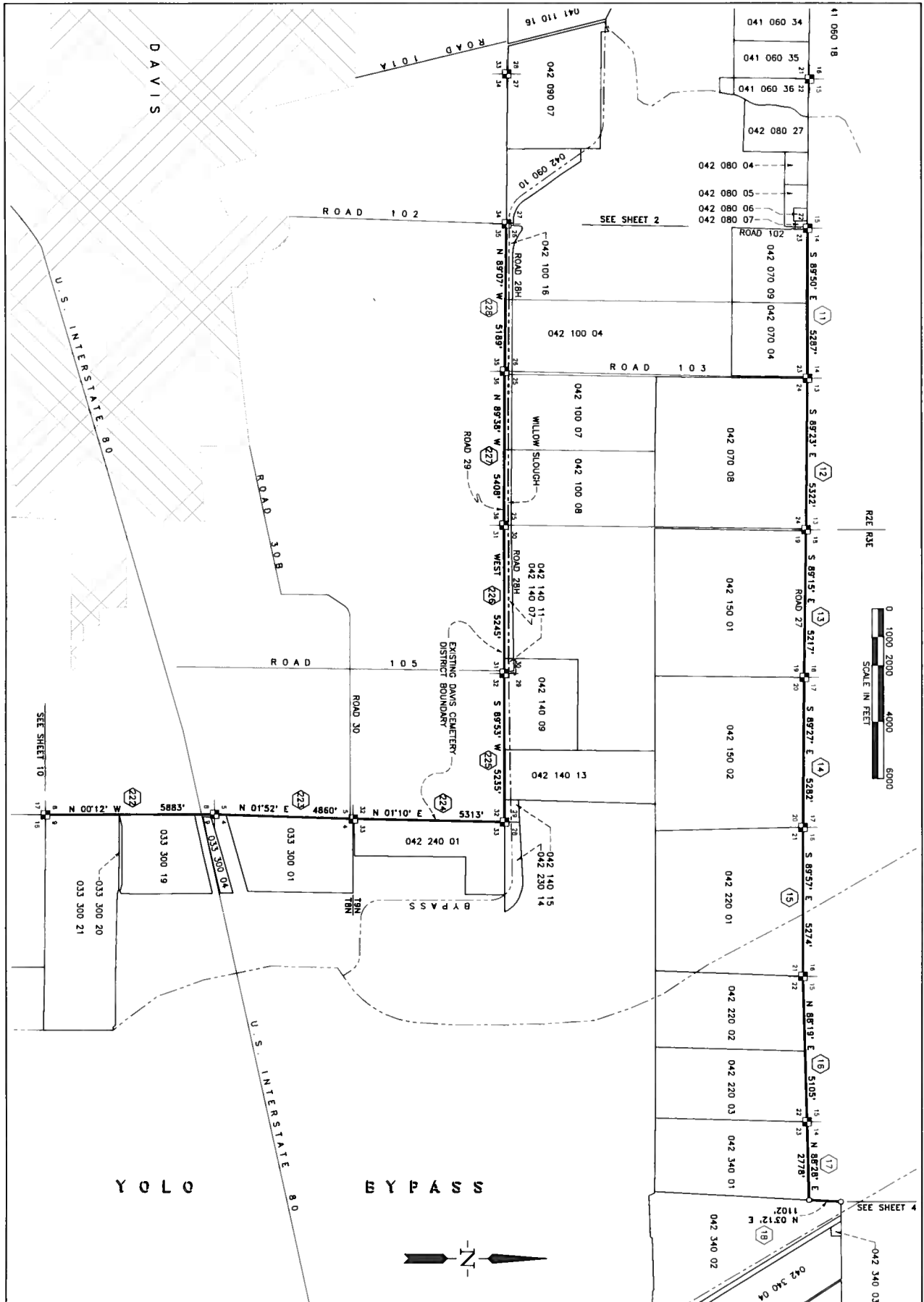



FRAME SURVEYING & MAPPING
 609 A STREET DAVIS, CA 95616
 530.756.8584 (v&f) jhframe@dcn.org

NOTICE OF INTENTION TO ANNEX
DAVIS CEMETERY DISTRICT
2013 ANNEXATION

MARCH, 2013 SCALE: 1"=2000'
SHEET 2 OF 15

1261-002

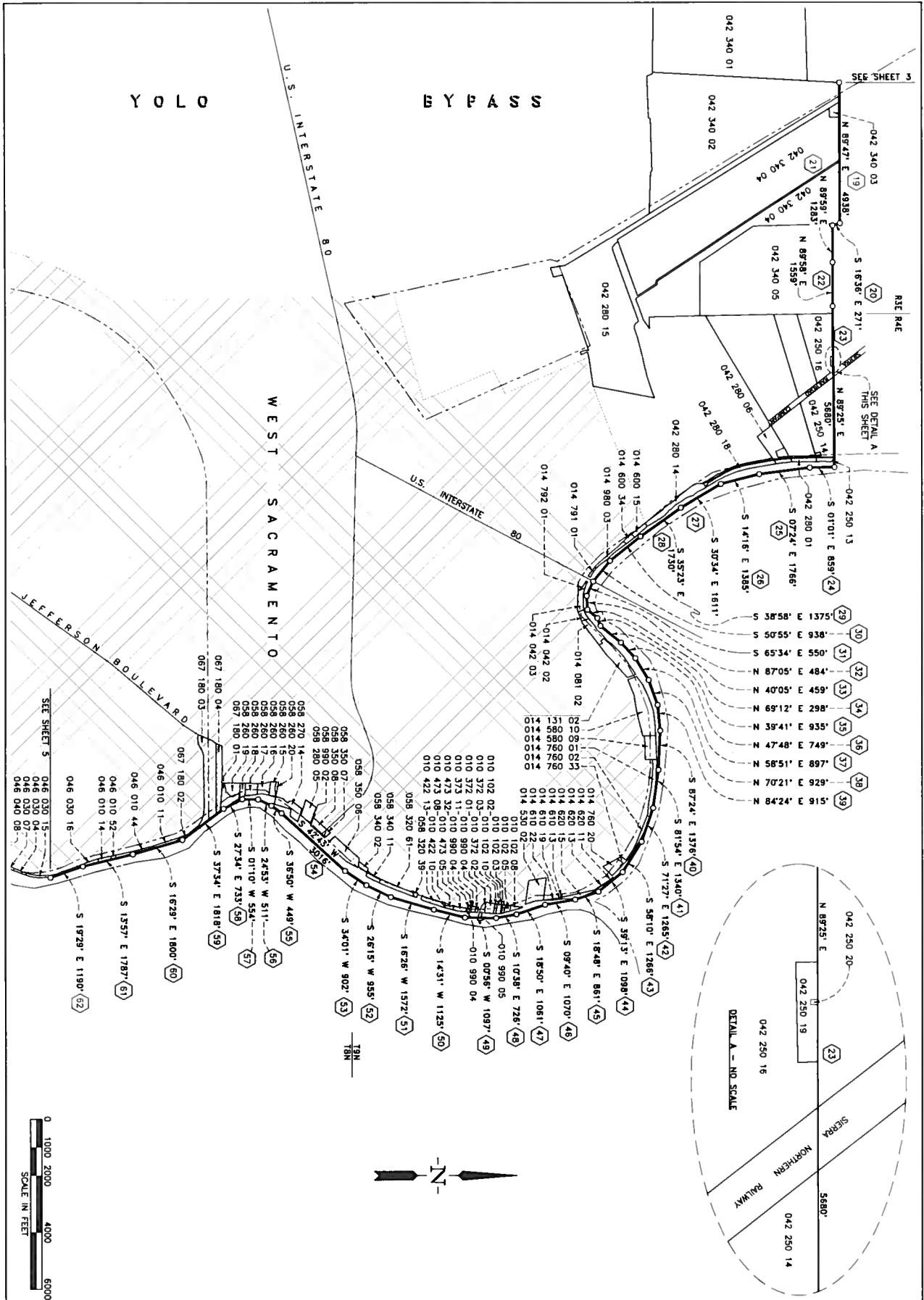


IF
LSM
FRAME SURVEYING & MAPPING
609 A STREET DAVIS, CA 95016
530.756.8584 (v&f) jhframe@dcn.org

NOTICE OF INTENTION TO ANNEX
DAVIS CEMETERY DISTRICT
2013 ANNEXATION

MARCH, 2013	SCALE: 1"=2000'
SHEET 3 OF 15	

1261-002



YOLO

BYPASS

WEST SACRAMENTO

JEFFERSON BOULEVARD

U.S. INTERSTATE 80

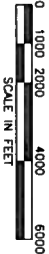
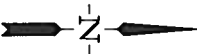
U.S. INTERSTATE 80

SEE SHEET S

SEE SHEET 3

SEE DETAIL A THIS SHEET

DETAIL A - NO SCALE



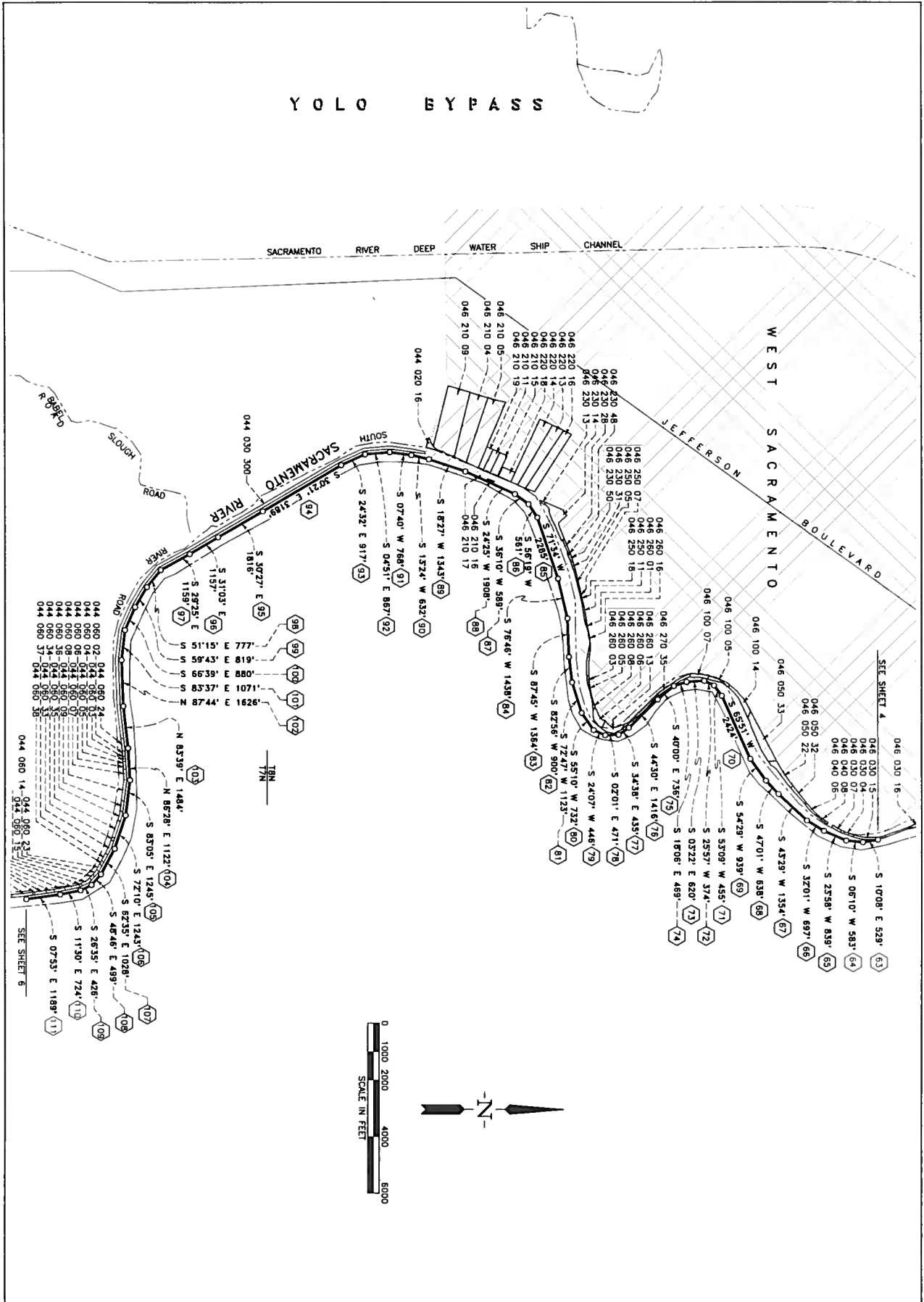
FRAME SURVEYING & MAPPING
 809 A STREET DAVIS, CA 95616
 530.756.8584 (v&t) jhframe@dcn.org

NOTICE OF INTENTION TO ANNEX
 DAVIS CEMETERY DISTRICT
 2013 ANNEXATION

MARCH, 2013 SCALE: 1"=2000'

SHEET 4 OF 15

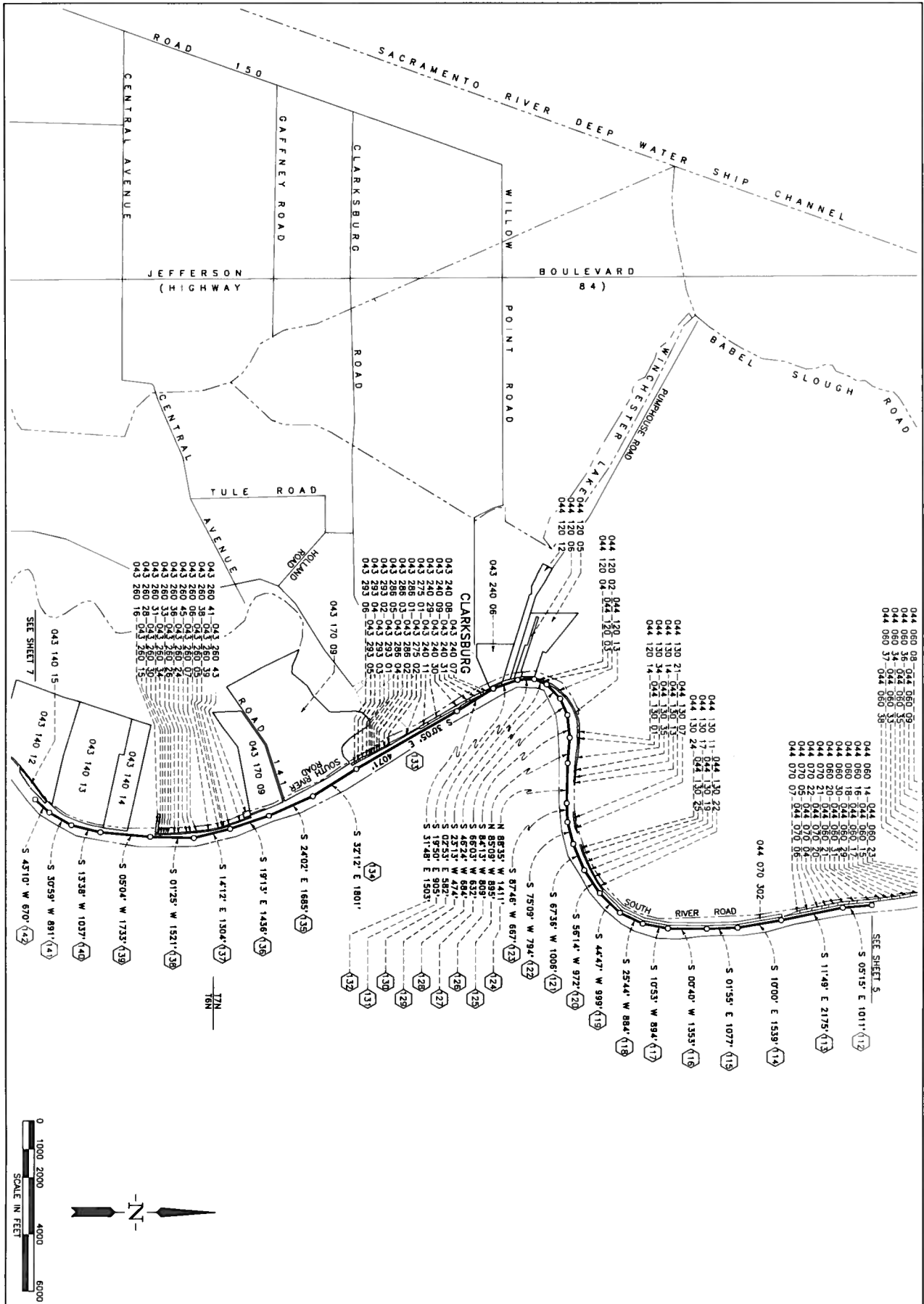
YOLO BYPASS



IF
STM
FRAME SURVEYING & MAPPING
809 A STREET DAVIS, CA 95616
530.756.8584 (v&f) jhframe@dcn.org

NOTICE OF INTENTION TO ANNEX
DAVIS CEMETERY DISTRICT
2013 ANNEXATION

MARCH, 2013 SCALE: 1"=2000'
SHEET 5 OF 15

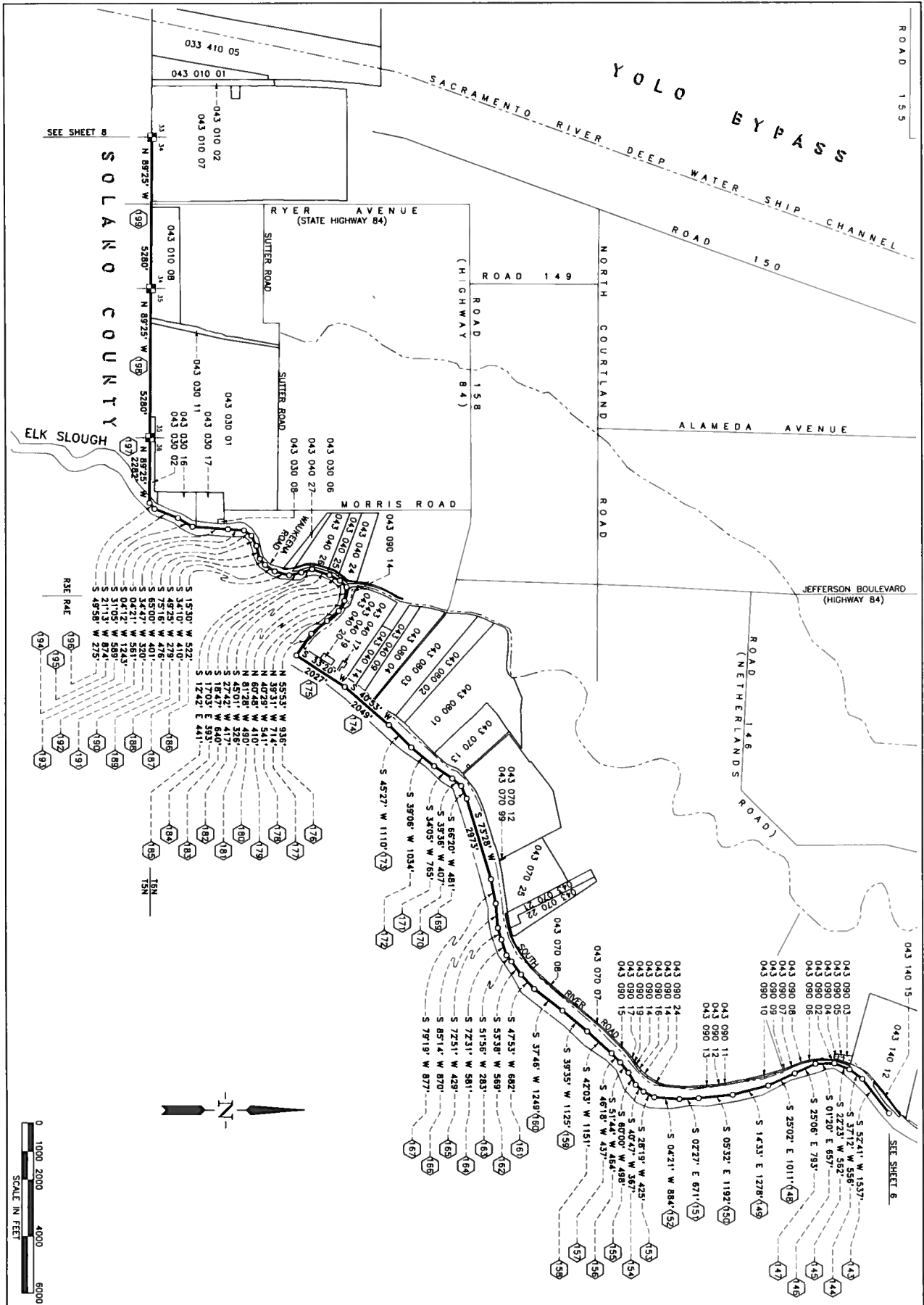


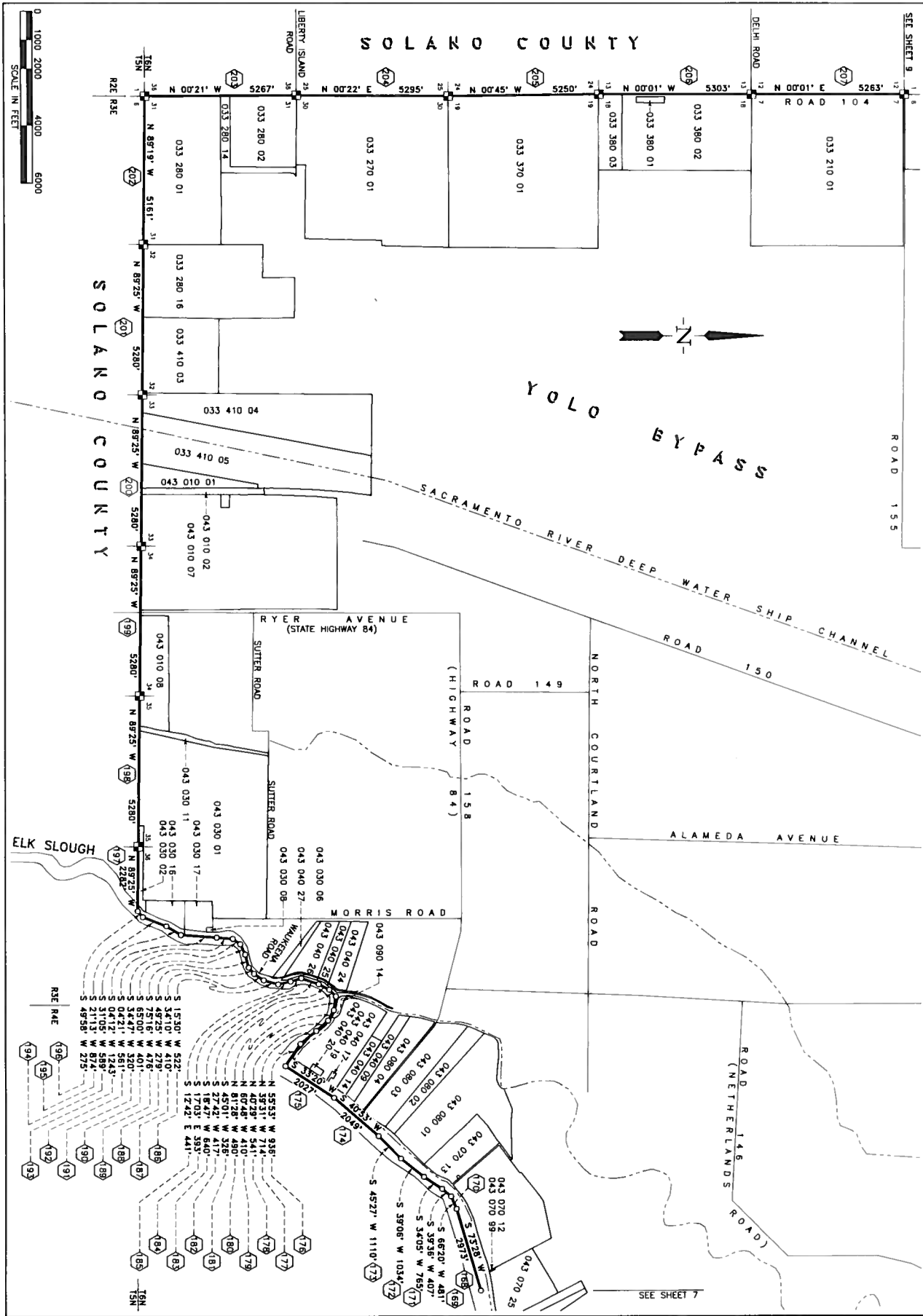
IF
LM
FRAME SURVEYING & MAPPING
809 A STREET DAVIS, CA 95616
530.756.8584 (v&f) jhframe@dcn.org

NOTICE OF INTENTION TO ANNEX
DAVIS CEMETERY DISTRICT
2013 ANNEXATION

MARCH, 2013	SCALE: 1"=2000'
SHEET 6 OF 15	

1261-002



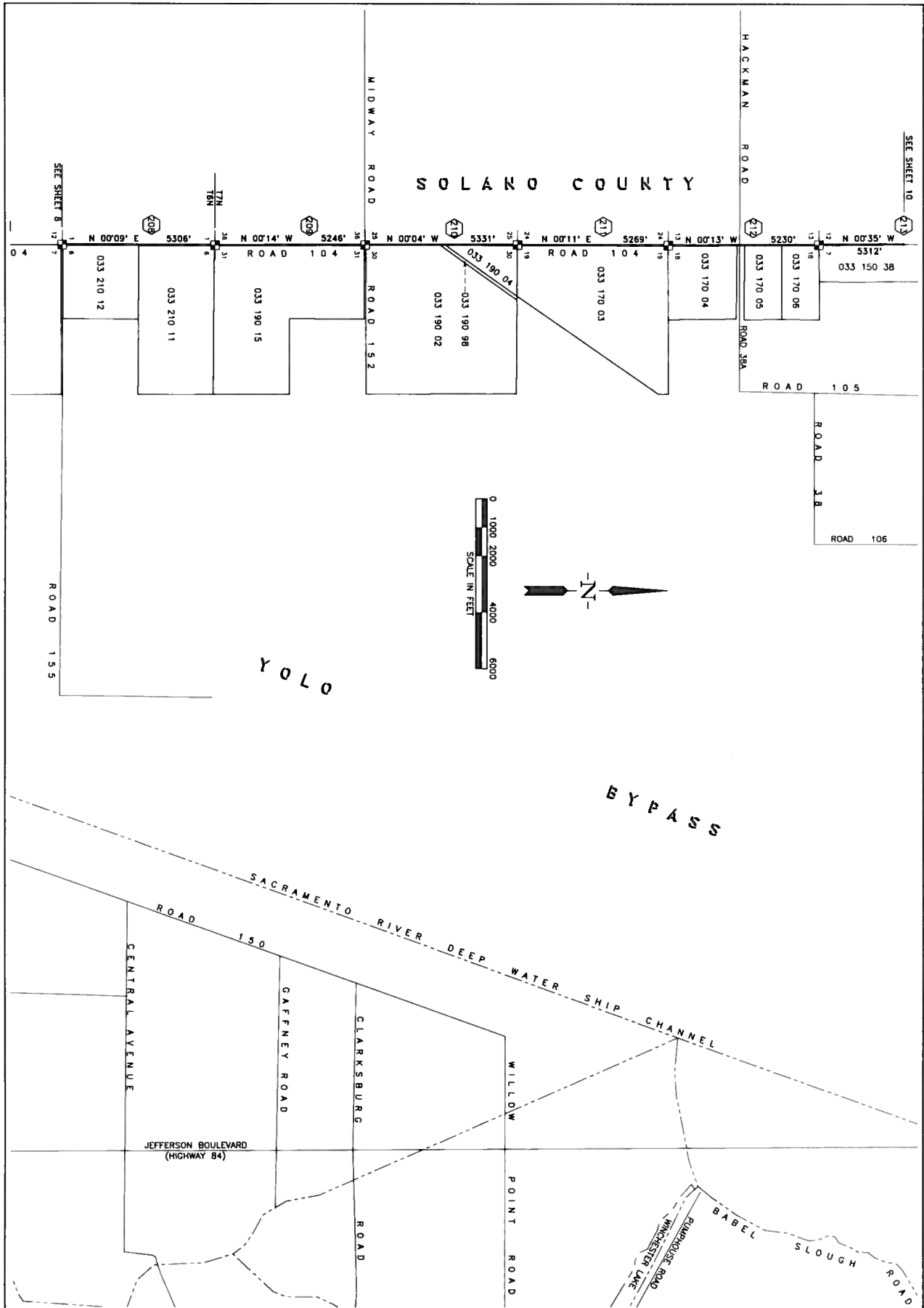


FRAME SURVEYING & MAPPING
 609 A STREET DAVIS, CA 95616
 530.758.8584 (v&f) jhframe@dcn.org

NOTICE OF INTENTION TO ANNEX
 DAVIS CEMETERY DISTRICT
 2013 ANNEXATION

MARCH, 2013 SCALE: 1"=2000'
SHEET 8 OF 15

1261-002

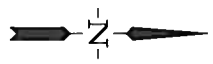
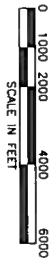
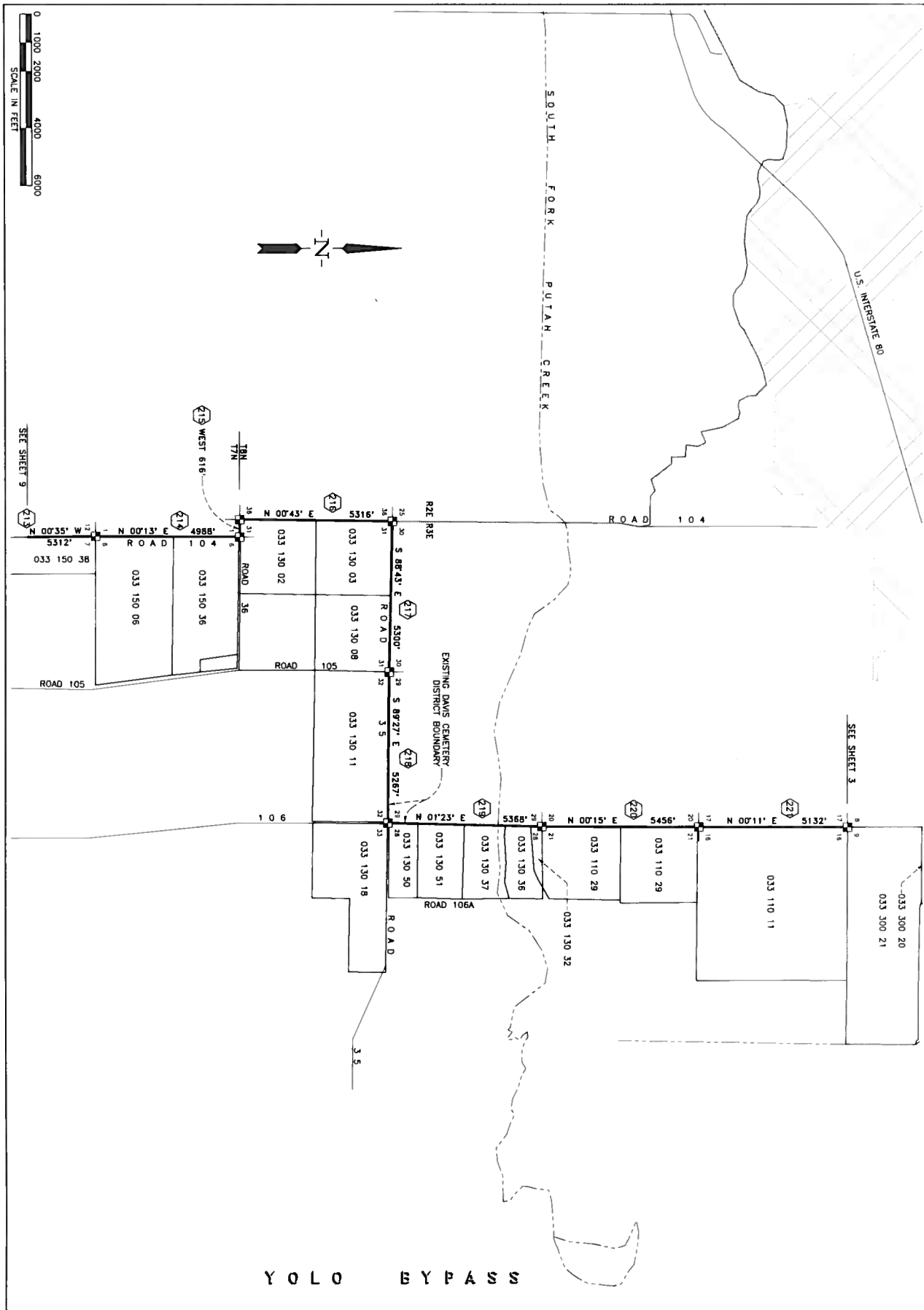


FSM
FRAME SURVEYING & MAPPING
 609 A STREET DAVIS, CA 95616
 530.756.8584 (v&t) jhframe@dcn.org

NOTICE OF INTENTION TO ANNEX
 DAVIS CEMETERY DISTRICT
 2013 ANNEXATION

MARCH, 2013 SCALE: 1"=2000'
SHEET 9 OF 15

1261-002



SEE SHEET 9

SEE SHEET 3

YOLO BYPASS

FSM FRAME SURVEYING & MAPPING
 609 A STREET DAVIS, CA 95616
 530.756.8584 (v&t) jhframe@dcn.org

NOTICE OF INTENTION TO ANNEX
 DAVIS CEMETERY DISTRICT
 2013 ANNEXATION

MARCH, 2013 SCALE: 1"=2000'
 SHEET 10 OF 15

1261-002

- 55) THENCE CONTINUING ALONG THE SACRAMENTO RIVER AND THE BOUNDARY BETWEEN SACRAMENTO AND YOLO COUNTIES, SOUTH 36° 50' WEST 449 FEET;
- 56) THENCE CONTINUING ALONG THE SACRAMENTO RIVER AND THE BOUNDARY BETWEEN SACRAMENTO AND YOLO COUNTIES, SOUTH 24° 53' WEST 511 FEET;
- 57) THENCE CONTINUING ALONG THE SACRAMENTO RIVER AND THE BOUNDARY BETWEEN SACRAMENTO AND YOLO COUNTIES, SOUTH 01° 10' WEST 554 FEET;
- 58) THENCE CONTINUING ALONG THE SACRAMENTO RIVER AND THE BOUNDARY BETWEEN SACRAMENTO AND YOLO COUNTIES, SOUTH 27° 34' EAST 733 FEET;
- 59) THENCE CONTINUING ALONG THE SACRAMENTO RIVER AND THE BOUNDARY BETWEEN SACRAMENTO AND YOLO COUNTIES, SOUTH 37° 34' EAST 1818 FEET;
- 60) THENCE CONTINUING ALONG THE SACRAMENTO RIVER AND THE BOUNDARY BETWEEN SACRAMENTO AND YOLO COUNTIES, SOUTH 16° 29' EAST 1800 FEET;
- 61) THENCE CONTINUING ALONG THE SACRAMENTO RIVER AND THE BOUNDARY BETWEEN SACRAMENTO AND YOLO COUNTIES, SOUTH 13° 57' EAST 1787 FEET;
- 62) THENCE CONTINUING ALONG THE SACRAMENTO RIVER AND THE BOUNDARY BETWEEN SACRAMENTO AND YOLO COUNTIES, SOUTH 19° 29' EAST 1190 FEET;
- 63) THENCE CONTINUING ALONG THE SACRAMENTO RIVER AND THE BOUNDARY BETWEEN SACRAMENTO AND YOLO COUNTIES, SOUTH 10° 08' EAST 529 FEET;
- 64) THENCE CONTINUING ALONG THE SACRAMENTO RIVER AND THE BOUNDARY BETWEEN SACRAMENTO AND YOLO COUNTIES, SOUTH 06° 10' WEST 583 FEET;
- 65) THENCE CONTINUING ALONG THE SACRAMENTO RIVER AND THE BOUNDARY BETWEEN SACRAMENTO AND YOLO COUNTIES, SOUTH 23° 58' WEST 839 FEET;
- 66) THENCE CONTINUING ALONG THE SACRAMENTO RIVER AND THE BOUNDARY BETWEEN SACRAMENTO AND YOLO COUNTIES, SOUTH 32° 01' WEST 697 FEET;
- 67) THENCE CONTINUING ALONG THE SACRAMENTO RIVER AND THE BOUNDARY BETWEEN SACRAMENTO AND YOLO COUNTIES, SOUTH 43° 29' WEST 1354 FEET;
- 68) THENCE CONTINUING ALONG THE SACRAMENTO RIVER AND THE BOUNDARY BETWEEN SACRAMENTO AND YOLO COUNTIES, SOUTH 47° 01' WEST 638 FEET;
- 69) THENCE CONTINUING ALONG THE SACRAMENTO RIVER AND THE BOUNDARY BETWEEN SACRAMENTO AND YOLO COUNTIES, SOUTH 54° 29' WEST 939 FEET;
- 70) THENCE CONTINUING ALONG THE SACRAMENTO RIVER AND THE BOUNDARY BETWEEN SACRAMENTO AND YOLO COUNTIES, SOUTH 65° 51' WEST 2424 FEET;
- 71) THENCE CONTINUING ALONG THE SACRAMENTO RIVER AND THE BOUNDARY BETWEEN SACRAMENTO AND YOLO COUNTIES, SOUTH 53° 09' WEST 455 FEET;
- 72) THENCE CONTINUING ALONG THE SACRAMENTO RIVER AND THE BOUNDARY BETWEEN SACRAMENTO AND YOLO COUNTIES, SOUTH 25° 57' WEST 374 FEET;
- 73) THENCE CONTINUING ALONG THE SACRAMENTO RIVER AND THE BOUNDARY BETWEEN SACRAMENTO AND YOLO COUNTIES, SOUTH 03° 22' EAST 620 FEET;
- 74) THENCE CONTINUING ALONG THE SACRAMENTO RIVER AND THE BOUNDARY BETWEEN SACRAMENTO AND YOLO COUNTIES, SOUTH 18° 06' EAST 469 FEET;
- 75) THENCE CONTINUING ALONG THE SACRAMENTO RIVER AND THE BOUNDARY BETWEEN SACRAMENTO AND YOLO COUNTIES, SOUTH 40° 00' EAST 736 FEET;
- 76) THENCE CONTINUING ALONG THE SACRAMENTO RIVER AND THE BOUNDARY BETWEEN SACRAMENTO AND YOLO COUNTIES, SOUTH 44° 30' EAST 1418 FEET;
- 77) THENCE CONTINUING ALONG THE SACRAMENTO RIVER AND THE BOUNDARY BETWEEN SACRAMENTO AND YOLO COUNTIES, SOUTH 34° 38' EAST 435 FEET;
- 78) THENCE CONTINUING ALONG THE SACRAMENTO RIVER AND THE BOUNDARY BETWEEN SACRAMENTO AND YOLO COUNTIES, SOUTH 02° 01' EAST 471 FEET;
- 79) THENCE CONTINUING ALONG THE SACRAMENTO RIVER AND THE BOUNDARY BETWEEN SACRAMENTO AND YOLO COUNTIES, SOUTH 24° 07' WEST 446 FEET;
- 80) THENCE CONTINUING ALONG THE SACRAMENTO RIVER AND THE BOUNDARY BETWEEN SACRAMENTO AND YOLO COUNTIES, SOUTH 55° 10' WEST 732 FEET;
- 81) THENCE CONTINUING ALONG THE SACRAMENTO RIVER AND THE BOUNDARY BETWEEN SACRAMENTO AND YOLO COUNTIES, SOUTH 72° 47' WEST 1123 FEET;
- 82) THENCE CONTINUING ALONG THE SACRAMENTO RIVER AND THE BOUNDARY BETWEEN SACRAMENTO AND YOLO COUNTIES, SOUTH 82° 56' WEST 900 FEET;
- 83) THENCE CONTINUING ALONG THE SACRAMENTO RIVER AND THE BOUNDARY BETWEEN SACRAMENTO AND YOLO COUNTIES, SOUTH 87° 45' WEST 1264 FEET;
- 84) THENCE CONTINUING ALONG THE SACRAMENTO RIVER AND THE BOUNDARY BETWEEN SACRAMENTO AND YOLO COUNTIES, SOUTH 76° 46' WEST 1438 FEET;
- 85) THENCE CONTINUING ALONG THE SACRAMENTO RIVER AND THE BOUNDARY BETWEEN SACRAMENTO AND YOLO COUNTIES, SOUTH 71° 34' WEST 2285 FEET;
- 86) THENCE CONTINUING ALONG THE SACRAMENTO RIVER AND THE BOUNDARY BETWEEN SACRAMENTO AND YOLO COUNTIES, SOUTH 56° 19' WEST 561 FEET;
- 87) THENCE CONTINUING ALONG THE SACRAMENTO RIVER AND THE BOUNDARY BETWEEN SACRAMENTO AND YOLO COUNTIES, SOUTH 36° 10' WEST 589 FEET;
- 88) THENCE CONTINUING ALONG THE SACRAMENTO RIVER AND THE BOUNDARY BETWEEN SACRAMENTO AND YOLO COUNTIES, SOUTH 24° 25' WEST 1908 FEET;
- 89) THENCE CONTINUING ALONG THE SACRAMENTO RIVER AND THE BOUNDARY BETWEEN SACRAMENTO AND YOLO COUNTIES, SOUTH 18° 27' WEST 1343 FEET;
- 90) THENCE CONTINUING ALONG THE SACRAMENTO RIVER AND THE BOUNDARY BETWEEN SACRAMENTO AND YOLO COUNTIES, SOUTH 13° 24' WEST 632 FEET;
- 91) THENCE CONTINUING ALONG THE SACRAMENTO RIVER AND THE BOUNDARY BETWEEN SACRAMENTO AND YOLO COUNTIES, SOUTH 07° 40' WEST 768 FEET;
- 92) THENCE CONTINUING ALONG THE SACRAMENTO RIVER AND THE BOUNDARY BETWEEN SACRAMENTO AND YOLO COUNTIES, SOUTH 04° 51' EAST 867 FEET;
- 93) THENCE CONTINUING ALONG THE SACRAMENTO RIVER AND THE BOUNDARY BETWEEN SACRAMENTO AND YOLO COUNTIES, SOUTH 24° 32' EAST 917 FEET;
- 94) THENCE CONTINUING ALONG THE SACRAMENTO RIVER AND THE BOUNDARY BETWEEN SACRAMENTO AND YOLO COUNTIES, SOUTH 30° 21' EAST 3189 FEET;
- 95) THENCE CONTINUING ALONG THE SACRAMENTO RIVER AND THE BOUNDARY BETWEEN SACRAMENTO AND YOLO COUNTIES, SOUTH 30° 27' EAST 1816 FEET;
- 96) THENCE CONTINUING ALONG THE SACRAMENTO RIVER AND THE BOUNDARY BETWEEN SACRAMENTO AND YOLO COUNTIES, SOUTH 31° 03' EAST 1157 FEET;
- 97) THENCE CONTINUING ALONG THE SACRAMENTO RIVER AND THE BOUNDARY BETWEEN SACRAMENTO AND YOLO COUNTIES, SOUTH 29° 25' EAST 1159 FEET;
- 98) THENCE CONTINUING ALONG THE SACRAMENTO RIVER AND THE BOUNDARY BETWEEN SACRAMENTO AND YOLO COUNTIES, SOUTH 51° 15' EAST 777 FEET;
- 99) THENCE CONTINUING ALONG THE SACRAMENTO RIVER AND THE BOUNDARY BETWEEN SACRAMENTO AND YOLO COUNTIES, SOUTH 59° 43' EAST 819 FEET;
- 100) THENCE CONTINUING ALONG THE SACRAMENTO RIVER AND THE BOUNDARY BETWEEN SACRAMENTO AND YOLO COUNTIES, SOUTH 66° 39' EAST 880 FEET;
- 101) THENCE CONTINUING ALONG THE SACRAMENTO RIVER AND THE BOUNDARY BETWEEN SACRAMENTO AND YOLO COUNTIES, SOUTH 83° 37' EAST 1071 FEET;
- 102) THENCE CONTINUING ALONG THE SACRAMENTO RIVER AND THE BOUNDARY BETWEEN SACRAMENTO AND YOLO COUNTIES, NORTH 87° 44' EAST 1826 FEET;
- 103) THENCE CONTINUING ALONG THE SACRAMENTO RIVER AND THE BOUNDARY BETWEEN SACRAMENTO AND YOLO COUNTIES, NORTH 83° 39' EAST 1484 FEET;
- 104) THENCE CONTINUING ALONG THE SACRAMENTO RIVER AND THE BOUNDARY BETWEEN SACRAMENTO AND YOLO COUNTIES, NORTH 86° 28' EAST 1122 FEET;
- 105) THENCE CONTINUING ALONG THE SACRAMENTO RIVER AND THE BOUNDARY BETWEEN SACRAMENTO AND YOLO COUNTIES, SOUTH 83° 05' EAST 1245 FEET;
- 106) THENCE CONTINUING ALONG THE SACRAMENTO RIVER AND THE BOUNDARY BETWEEN SACRAMENTO AND YOLO COUNTIES, SOUTH 72° 10' EAST 1243 FEET;
- 107) THENCE CONTINUING ALONG THE SACRAMENTO RIVER AND THE BOUNDARY BETWEEN SACRAMENTO AND YOLO COUNTIES, SOUTH 62° 35' EAST 1028 FEET;
- 108) THENCE CONTINUING ALONG THE SACRAMENTO RIVER AND THE BOUNDARY BETWEEN SACRAMENTO AND YOLO COUNTIES, SOUTH 48° 46' EAST 499 FEET;
- 109) THENCE CONTINUING ALONG THE SACRAMENTO RIVER AND THE BOUNDARY BETWEEN SACRAMENTO AND YOLO COUNTIES, SOUTH 26° 35' EAST 426 FEET;
- 110) THENCE CONTINUING ALONG THE SACRAMENTO RIVER AND THE BOUNDARY BETWEEN SACRAMENTO AND YOLO COUNTIES, SOUTH 11° 30' EAST 724 FEET;
- 111) THENCE CONTINUING ALONG THE SACRAMENTO RIVER AND THE BOUNDARY BETWEEN SACRAMENTO AND YOLO COUNTIES, SOUTH 07° 53' EAST 1189 FEET;

MARCH, 2013 SCALE:
SHEET 12 OF 15

NOTICE OF INTENTION TO ANNEX
DAVIS CEMETERY DISTRICT
2013 ANNEXATION

FRAME SURVEYING & MAPPING
 609 A STREET DAVIS, CA 95616
 530.756.8584 (v&f) jhframe@dcn.org

- 112) THENCE CONTINUING ALONG THE SACRAMENTO RIVER AND THE BOUNDARY BETWEEN SACRAMENTO AND YOLO COUNTIES, SOUTH 05° 15' EAST 1011 FEET;
- 113) THENCE CONTINUING ALONG THE SACRAMENTO RIVER AND THE BOUNDARY BETWEEN SACRAMENTO AND YOLO COUNTIES, SOUTH 11° 49' EAST 2175 FEET;
- 114) THENCE CONTINUING ALONG THE SACRAMENTO RIVER AND THE BOUNDARY BETWEEN SACRAMENTO AND YOLO COUNTIES, SOUTH 10° 00' EAST 1539 FEET;
- 115) THENCE CONTINUING ALONG THE SACRAMENTO RIVER AND THE BOUNDARY BETWEEN SACRAMENTO AND YOLO COUNTIES, SOUTH 01° 55' EAST 1077 FEET;
- 116) THENCE CONTINUING ALONG THE SACRAMENTO RIVER AND THE BOUNDARY BETWEEN SACRAMENTO AND YOLO COUNTIES, SOUTH 00° 40' WEST 1353 FEET;
- 117) THENCE CONTINUING ALONG THE SACRAMENTO RIVER AND THE BOUNDARY BETWEEN SACRAMENTO AND YOLO COUNTIES, SOUTH 10° 53' WEST 894 FEET;
- 118) THENCE CONTINUING ALONG THE SACRAMENTO RIVER AND THE BOUNDARY BETWEEN SACRAMENTO AND YOLO COUNTIES, SOUTH 25° 44' WEST 894 FEET;
- 119) THENCE CONTINUING ALONG THE SACRAMENTO RIVER AND THE BOUNDARY BETWEEN SACRAMENTO AND YOLO COUNTIES, SOUTH 44° 47' WEST 999 FEET;
- 120) THENCE CONTINUING ALONG THE SACRAMENTO RIVER AND THE BOUNDARY BETWEEN SACRAMENTO AND YOLO COUNTIES, SOUTH 56° 14' WEST 972 FEET;
- 121) THENCE CONTINUING ALONG THE SACRAMENTO RIVER AND THE BOUNDARY BETWEEN SACRAMENTO AND YOLO COUNTIES, SOUTH 67° 36' WEST 1006 FEET;
- 122) THENCE CONTINUING ALONG THE SACRAMENTO RIVER AND THE BOUNDARY BETWEEN SACRAMENTO AND YOLO COUNTIES, SOUTH 75° 09' WEST 794 FEET;
- 123) THENCE CONTINUING ALONG THE SACRAMENTO RIVER AND THE BOUNDARY BETWEEN SACRAMENTO AND YOLO COUNTIES, SOUTH 87° 46' WEST 687 FEET;
- 124) THENCE CONTINUING ALONG THE SACRAMENTO RIVER AND THE BOUNDARY BETWEEN SACRAMENTO AND YOLO COUNTIES, NORTH 88° 35' WEST 1411 FEET;
- 125) THENCE CONTINUING ALONG THE SACRAMENTO RIVER AND THE BOUNDARY BETWEEN SACRAMENTO AND YOLO COUNTIES, NORTH 85° 09' WEST 895 FEET;
- 126) THENCE CONTINUING ALONG THE SACRAMENTO RIVER AND THE BOUNDARY BETWEEN SACRAMENTO AND YOLO COUNTIES, SOUTH 84° 13' WEST 809 FEET;
- 127) THENCE CONTINUING ALONG THE SACRAMENTO RIVER AND THE BOUNDARY BETWEEN SACRAMENTO AND YOLO COUNTIES, SOUTH 66° 03' WEST 632 FEET;
- 128) THENCE CONTINUING ALONG THE SACRAMENTO RIVER AND THE BOUNDARY BETWEEN SACRAMENTO AND YOLO COUNTIES, SOUTH 46° 24' WEST 684 FEET;
- 129) THENCE CONTINUING ALONG THE SACRAMENTO RIVER AND THE BOUNDARY BETWEEN SACRAMENTO AND YOLO COUNTIES, SOUTH 23° 13' WEST 474 FEET;
- 130) THENCE CONTINUING ALONG THE SACRAMENTO RIVER AND THE BOUNDARY BETWEEN SACRAMENTO AND YOLO COUNTIES, SOUTH 02° 53' EAST 582 FEET;
- 131) THENCE CONTINUING ALONG THE SACRAMENTO RIVER AND THE BOUNDARY BETWEEN SACRAMENTO AND YOLO COUNTIES, SOUTH 19° 50' EAST 905 FEET;
- 132) THENCE CONTINUING ALONG THE SACRAMENTO RIVER AND THE BOUNDARY BETWEEN SACRAMENTO AND YOLO COUNTIES, SOUTH 31° 48' EAST 1503 FEET;
- 133) THENCE CONTINUING ALONG THE SACRAMENTO RIVER AND THE BOUNDARY BETWEEN SACRAMENTO AND YOLO COUNTIES, SOUTH 30° 05' EAST 4071 FEET;
- 134) THENCE CONTINUING ALONG THE SACRAMENTO RIVER AND THE BOUNDARY BETWEEN SACRAMENTO AND YOLO COUNTIES, SOUTH 32° 12' EAST 1801 FEET;
- 135) THENCE CONTINUING ALONG THE SACRAMENTO RIVER AND THE BOUNDARY BETWEEN SACRAMENTO AND YOLO COUNTIES, SOUTH 24° 02' EAST 1685 FEET;
- 136) THENCE CONTINUING ALONG THE SACRAMENTO RIVER AND THE BOUNDARY BETWEEN SACRAMENTO AND YOLO COUNTIES, SOUTH 19° 13' EAST 1436 FEET;
- 137) THENCE CONTINUING ALONG THE SACRAMENTO RIVER AND THE BOUNDARY BETWEEN SACRAMENTO AND YOLO COUNTIES, SOUTH 14° 12' EAST 1304 FEET;
- 138) THENCE CONTINUING ALONG THE SACRAMENTO RIVER AND THE BOUNDARY BETWEEN SACRAMENTO AND YOLO COUNTIES, SOUTH 01° 29' WEST 1321 FEET;
- 139) THENCE CONTINUING ALONG THE SACRAMENTO RIVER AND THE BOUNDARY BETWEEN SACRAMENTO AND YOLO COUNTIES, SOUTH 05° 04' WEST 1733 FEET;
- 140) THENCE CONTINUING ALONG THE SACRAMENTO RIVER AND THE BOUNDARY BETWEEN SACRAMENTO AND YOLO COUNTIES, SOUTH 13° 38' WEST 1037 FEET;
- 141) THENCE CONTINUING ALONG THE SACRAMENTO RIVER AND THE BOUNDARY BETWEEN SACRAMENTO AND YOLO COUNTIES, SOUTH 30° 59' WEST 891 FEET;
- 142) THENCE CONTINUING ALONG THE SACRAMENTO RIVER AND THE BOUNDARY BETWEEN SACRAMENTO AND YOLO COUNTIES, SOUTH 43° 10' WEST 670 FEET;
- 143) THENCE CONTINUING ALONG THE SACRAMENTO RIVER AND THE BOUNDARY BETWEEN SACRAMENTO AND YOLO COUNTIES, SOUTH 52° 41' WEST 1537 FEET;
- 144) THENCE CONTINUING ALONG THE SACRAMENTO RIVER AND THE BOUNDARY BETWEEN SACRAMENTO AND YOLO COUNTIES, SOUTH 37° 12' WEST 595 FEET;
- 145) THENCE CONTINUING ALONG THE SACRAMENTO RIVER AND THE BOUNDARY BETWEEN SACRAMENTO AND YOLO COUNTIES, SOUTH 22° 23' WEST 562 FEET;
- 146) THENCE CONTINUING ALONG THE SACRAMENTO RIVER AND THE BOUNDARY BETWEEN SACRAMENTO AND YOLO COUNTIES, SOUTH 01° 20' EAST 657 FEET;
- 147) THENCE CONTINUING ALONG THE SACRAMENTO RIVER AND THE BOUNDARY BETWEEN SACRAMENTO AND YOLO COUNTIES, SOUTH 29° 06' EAST 793 FEET;
- 148) THENCE CONTINUING ALONG THE SACRAMENTO RIVER AND THE BOUNDARY BETWEEN SACRAMENTO AND YOLO COUNTIES, SOUTH 25° 02' EAST 1011 FEET;
- 149) THENCE CONTINUING ALONG THE SACRAMENTO RIVER AND THE BOUNDARY BETWEEN SACRAMENTO AND YOLO COUNTIES, SOUTH 14° 33' EAST 1278 FEET;
- 150) THENCE CONTINUING ALONG THE SACRAMENTO RIVER AND THE BOUNDARY BETWEEN SACRAMENTO AND YOLO COUNTIES, SOUTH 05° 32' EAST 1192 FEET;
- 151) THENCE CONTINUING ALONG THE SACRAMENTO RIVER AND THE BOUNDARY BETWEEN SACRAMENTO AND YOLO COUNTIES, SOUTH 02° 27' EAST 671 FEET;
- 152) THENCE CONTINUING ALONG THE SACRAMENTO RIVER AND THE BOUNDARY BETWEEN SACRAMENTO AND YOLO COUNTIES, SOUTH 04° 21' WEST 884 FEET;
- 153) THENCE CONTINUING ALONG THE SACRAMENTO RIVER AND THE BOUNDARY BETWEEN SACRAMENTO AND YOLO COUNTIES, SOUTH 28° 19' WEST 425 FEET;
- 154) THENCE CONTINUING ALONG THE SACRAMENTO RIVER AND THE BOUNDARY BETWEEN SACRAMENTO AND YOLO COUNTIES, SOUTH 40° 47' WEST 367 FEET;
- 155) THENCE CONTINUING ALONG THE SACRAMENTO RIVER AND THE BOUNDARY BETWEEN SACRAMENTO AND YOLO COUNTIES, SOUTH 60° 00' WEST 498 FEET;
- 156) THENCE CONTINUING ALONG THE SACRAMENTO RIVER AND THE BOUNDARY BETWEEN SACRAMENTO AND YOLO COUNTIES, SOUTH 51° 44' WEST 484 FEET;
- 157) THENCE CONTINUING ALONG THE SACRAMENTO RIVER AND THE BOUNDARY BETWEEN SACRAMENTO AND YOLO COUNTIES, SOUTH 46° 18' WEST 437 FEET;
- 158) THENCE CONTINUING ALONG THE SACRAMENTO RIVER AND THE BOUNDARY BETWEEN SACRAMENTO AND YOLO COUNTIES, SOUTH 42° 03' WEST 1151 FEET;
- 159) THENCE CONTINUING ALONG THE SACRAMENTO RIVER AND THE BOUNDARY BETWEEN SACRAMENTO AND YOLO COUNTIES, SOUTH 39° 35' WEST 1125 FEET;
- 160) THENCE CONTINUING ALONG THE SACRAMENTO RIVER AND THE BOUNDARY BETWEEN SACRAMENTO AND YOLO COUNTIES, SOUTH 37° 46' WEST 1249 FEET;
- 161) THENCE CONTINUING ALONG THE SACRAMENTO RIVER AND THE BOUNDARY BETWEEN SACRAMENTO AND YOLO COUNTIES, SOUTH 47° 53' WEST 882 FEET;
- 162) THENCE CONTINUING ALONG THE SACRAMENTO RIVER AND THE BOUNDARY BETWEEN SACRAMENTO AND YOLO COUNTIES, SOUTH 53° 38' WEST 569 FEET;
- 163) THENCE CONTINUING ALONG THE SACRAMENTO RIVER AND THE BOUNDARY BETWEEN SACRAMENTO AND YOLO COUNTIES, SOUTH 51° 56' WEST 283 FEET;
- 164) THENCE CONTINUING ALONG THE SACRAMENTO RIVER AND THE BOUNDARY BETWEEN SACRAMENTO AND YOLO COUNTIES, SOUTH 72° 31' WEST 581 FEET;
- 165) THENCE CONTINUING ALONG THE SACRAMENTO RIVER AND THE BOUNDARY BETWEEN SACRAMENTO AND YOLO COUNTIES, SOUTH 72° 51' WEST 429 FEET;
- 166) THENCE CONTINUING ALONG THE SACRAMENTO RIVER AND THE BOUNDARY BETWEEN SACRAMENTO AND YOLO COUNTIES, SOUTH 85° 14' WEST 870 FEET;
- 167) THENCE CONTINUING ALONG THE SACRAMENTO RIVER AND THE BOUNDARY BETWEEN SACRAMENTO AND YOLO COUNTIES, SOUTH 79° 19' WEST 877 FEET;
- 168) THENCE CONTINUING ALONG THE SACRAMENTO RIVER AND THE BOUNDARY BETWEEN SACRAMENTO AND YOLO COUNTIES, SOUTH 73° 28' WEST 2973 FEET;

FRAME SURVEYING & MAPPING
 600 A STREET DAVIS, CA 95810
 530.756.8584 (v&f) jhframe@dsn.org

**NOTICE OF INTENTION TO ANNEX
 DAVIS CEMETERY DISTRICT
 2013 ANNEXATION**

<p>169 THENCE CONTINUING ALONG THE SACRAMENTO RIVER AND THE BOUNDARY BETWEEN SACRAMENTO AND YOLO COUNTIES, SOUTH 66° 20' WEST 481 FEET;</p> <p>170 THENCE CONTINUING ALONG THE SACRAMENTO RIVER AND THE BOUNDARY BETWEEN SACRAMENTO AND YOLO COUNTIES, SOUTH 39° 36' WEST 407 FEET;</p> <p>171 THENCE CONTINUING ALONG THE SACRAMENTO RIVER AND THE BOUNDARY BETWEEN SACRAMENTO AND YOLO COUNTIES, SOUTH 34° 05' WEST 755 FEET;</p> <p>172 THENCE CONTINUING ALONG THE SACRAMENTO RIVER AND THE BOUNDARY BETWEEN SACRAMENTO AND YOLO COUNTIES, SOUTH 39° 08' WEST 1034 FEET;</p> <p>173 THENCE CONTINUING ALONG THE SACRAMENTO RIVER AND THE BOUNDARY BETWEEN SACRAMENTO AND YOLO COUNTIES, SOUTH 45° 27' WEST 1110 FEET;</p> <p>174 THENCE CONTINUING ALONG THE SACRAMENTO RIVER AND THE BOUNDARY BETWEEN SACRAMENTO AND YOLO COUNTIES, SOUTH 40° 53' WEST 2049 FEET;</p> <p>175 THENCE CONTINUING ALONG THE SACRAMENTO RIVER AND THE BOUNDARY BETWEEN SACRAMENTO AND YOLO COUNTIES, SOUTH 33° 20' WEST 2027 FEET TO ELK SLOUGH;</p> <p>176 THENCE ALONG ELK SLOUGH AND THE BOUNDARY BETWEEN SACRAMENTO AND YOLO COUNTIES, NORTH 55° 53' WEST 936 FEET;</p> <p>177 THENCE ALONG ELK SLOUGH AND THE BOUNDARY BETWEEN SACRAMENTO AND YOLO COUNTIES, NORTH 39° 31' WEST 714 FEET;</p> <p>178 THENCE ALONG ELK SLOUGH AND THE BOUNDARY BETWEEN SACRAMENTO AND YOLO COUNTIES, NORTH 40° 29' WEST 541 FEET;</p> <p>179 THENCE ALONG ELK SLOUGH AND THE BOUNDARY BETWEEN SACRAMENTO AND YOLO COUNTIES, NORTH 60° 48' WEST 410 FEET;</p> <p>180 THENCE ALONG ELK SLOUGH AND THE BOUNDARY BETWEEN SACRAMENTO AND YOLO COUNTIES, NORTH 81° 28' WEST 490 FEET;</p> <p>181 THENCE ALONG ELK SLOUGH AND THE BOUNDARY BETWEEN SACRAMENTO AND YOLO COUNTIES, SOUTH 45° 01' WEST 326 FEET;</p> <p>182 THENCE ALONG ELK SLOUGH AND THE BOUNDARY BETWEEN SACRAMENTO AND YOLO COUNTIES, SOUTH 27° 42' WEST 417 FEET;</p> <p>183 THENCE ALONG ELK SLOUGH AND THE BOUNDARY BETWEEN SACRAMENTO AND YOLO COUNTIES, SOUTH 18° 47' WEST 640 FEET;</p> <p>184 THENCE ALONG ELK SLOUGH AND THE BOUNDARY BETWEEN SACRAMENTO AND YOLO COUNTIES, SOUTH 17° 03' EAST 393 FEET;</p> <p>185 THENCE ALONG ELK SLOUGH AND THE BOUNDARY BETWEEN SACRAMENTO AND YOLO COUNTIES, SOUTH 12° 42' EAST 441 FEET;</p> <p>186 THENCE ALONG ELK SLOUGH AND THE BOUNDARY BETWEEN SACRAMENTO AND YOLO COUNTIES, SOUTH 15° 30' WEST 522 FEET;</p> <p>187 THENCE ALONG ELK SLOUGH AND THE BOUNDARY BETWEEN SACRAMENTO AND YOLO COUNTIES, SOUTH 34° 10' WEST 410 FEET;</p> <p>188 THENCE ALONG ELK SLOUGH AND THE BOUNDARY BETWEEN SACRAMENTO AND YOLO COUNTIES, SOUTH 49° 25' WEST 279 FEET;</p> <p>189 THENCE ALONG ELK SLOUGH AND THE BOUNDARY BETWEEN SACRAMENTO AND YOLO COUNTIES, SOUTH 75° 16' WEST 476 FEET;</p> <p>190 THENCE ALONG ELK SLOUGH AND THE BOUNDARY BETWEEN SACRAMENTO AND YOLO COUNTIES, SOUTH 65° 00' WEST 401 FEET;</p> <p>191 THENCE ALONG ELK SLOUGH AND THE BOUNDARY BETWEEN SACRAMENTO AND YOLO COUNTIES, SOUTH 34° 47' WEST 320 FEET;</p>	<p>192 THENCE ALONG ELK SLOUGH AND THE BOUNDARY BETWEEN SACRAMENTO AND YOLO COUNTIES, SOUTH 04° 21' WEST 361 FEET;</p> <p>193 THENCE ALONG ELK SLOUGH AND THE BOUNDARY BETWEEN SACRAMENTO AND YOLO COUNTIES, SOUTH 04° 12' WEST 1243 FEET;</p> <p>194 THENCE ALONG ELK SLOUGH AND THE BOUNDARY BETWEEN SACRAMENTO AND YOLO COUNTIES, SOUTH 31° 05' WEST 969 FEET;</p> <p>195 THENCE ALONG ELK SLOUGH AND THE BOUNDARY BETWEEN SACRAMENTO AND YOLO COUNTIES, SOUTH 21° 13' WEST 974 FEET;</p> <p>196 THENCE ALONG ELK SLOUGH AND THE BOUNDARY BETWEEN SACRAMENTO AND YOLO COUNTIES, SOUTH 48° 28' WEST 279 FEET TO THE SOUTH LINE OF TOWNSHIP 6 NORTH, RANGE 3 EAST, AND THE CORNER COMMON TO SACRAMENTO, SOLANO AND YOLO COUNTIES;</p> <p>197 THENCE ALONG THE SOUTH LINE OF SECTION 36, TOWNSHIP 6 NORTH, RANGE 3 EAST, AND ALONG THE BOUNDARY BETWEEN SOLANO AND YOLO COUNTIES, NORTH 89° 25' WEST 5280 FEET TO THE CORNER COMMON TO SECTIONS 35 AND 36, TOWNSHIP 6 NORTH, RANGE 3 EAST;</p> <p>198 THENCE ALONG THE SOUTH LINE OF SECTION 35, TOWNSHIP 6 NORTH, RANGE 3 EAST, AND ALONG THE BOUNDARY BETWEEN SOLANO AND YOLO COUNTIES, NORTH 89° 25' WEST 5280 FEET TO THE CORNER COMMON TO SECTIONS 34 AND 35, TOWNSHIP 6 NORTH, RANGE 3 EAST;</p> <p>199 THENCE ALONG THE SOUTH LINE OF SECTION 34, TOWNSHIP 6 NORTH, RANGE 3 EAST, AND ALONG THE BOUNDARY BETWEEN SOLANO AND YOLO COUNTIES, NORTH 89° 25' WEST 5280 FEET TO THE CORNER COMMON TO SECTIONS 33 AND 34, TOWNSHIP 6 NORTH, RANGE 3 EAST;</p> <p>200 THENCE ALONG THE SOUTH LINE OF SECTION 33, TOWNSHIP 6 NORTH, RANGE 3 EAST, AND ALONG THE BOUNDARY BETWEEN SOLANO AND YOLO COUNTIES, NORTH 89° 25' WEST 5280 FEET TO THE CORNER COMMON TO SECTIONS 32 AND 33, TOWNSHIP 6 NORTH, RANGE 3 EAST;</p> <p>201 THENCE ALONG THE SOUTH LINE OF SECTION 32, TOWNSHIP 6 NORTH, RANGE 3 EAST, AND ALONG THE BOUNDARY BETWEEN SOLANO AND YOLO COUNTIES, NORTH 89° 25' WEST 5280 FEET TO THE CORNER COMMON TO SECTIONS 31 AND 32, TOWNSHIP 6 NORTH, RANGE 3 EAST;</p> <p>202 THENCE ALONG THE SOUTH LINE OF SECTION 31, TOWNSHIP 6 NORTH, RANGE 3 EAST, AND ALONG THE BOUNDARY BETWEEN SOLANO AND YOLO COUNTIES, NORTH 89° 19' WEST 5161 FEET TO THE CORNER COMMON TO TOWNSHIP 5 NORTH, RANGE 2 EAST, TOWNSHIP 5 NORTH, RANGE 3 EAST, TOWNSHIP 6 NORTH, RANGE 2 EAST, AND TOWNSHIP 6 NORTH, RANGE 3 EAST;</p> <p>203 THENCE ALONG THE LINE BETWEEN SECTION 36, TOWNSHIP 6 NORTH, RANGE 2 EAST, AND SECTION 31, TOWNSHIP 6 NORTH, RANGE 3 EAST, AND ALONG THE BOUNDARY BETWEEN SOLANO AND YOLO COUNTIES, NORTH 00° 21' WEST 5287 FEET TO THE CORNER COMMON TO SECTIONS 25 AND 36, TOWNSHIP 6 NORTH, RANGE 2 EAST, AND SECTIONS 30 AND 31, TOWNSHIP 6 NORTH, RANGE 3 EAST;</p> <p>204 THENCE ALONG THE LINE BETWEEN SECTION 25, TOWNSHIP 6 NORTH, RANGE 2 EAST, AND SECTION 30, TOWNSHIP 6 NORTH, RANGE 3 EAST, AND ALONG THE BOUNDARY BETWEEN SOLANO AND YOLO COUNTIES, NORTH 00° 22' EAST 5295 FEET TO THE CORNER COMMON TO SECTIONS 24 AND 25, TOWNSHIP 6 NORTH, RANGE 2 EAST, AND SECTIONS 19 AND 30, TOWNSHIP 6 NORTH, RANGE 3 EAST;</p> <p>205 THENCE ALONG THE LINE BETWEEN SECTION 24, TOWNSHIP 6 NORTH, RANGE 2 EAST, AND SECTION 19, TOWNSHIP 6 NORTH, RANGE 3 EAST, AND ALONG THE BOUNDARY BETWEEN SOLANO AND YOLO COUNTIES, NORTH 00° 43' WEST 5290 FEET TO THE CORNER COMMON TO SECTIONS 13 AND 24, TOWNSHIP 6 NORTH, RANGE 2 EAST, AND SECTIONS 18 AND 19, TOWNSHIP 6 NORTH, RANGE 3 EAST;</p> <p>206 THENCE ALONG THE LINE BETWEEN SECTION 13, TOWNSHIP 6 NORTH, RANGE 2 EAST, AND SECTION 18, TOWNSHIP 6 NORTH, RANGE 3 EAST, AND ALONG THE BOUNDARY BETWEEN SOLANO AND YOLO COUNTIES, NORTH 00° 01' WEST 5303 FEET TO THE CORNER COMMON TO SECTIONS 12 AND 13, TOWNSHIP 6 NORTH, RANGE 2 EAST, AND SECTIONS 7 AND 18, TOWNSHIP 6 NORTH, RANGE 3 EAST;</p>	<p>207 THENCE ALONG THE LINE BETWEEN SECTION 12, TOWNSHIP 6 NORTH, RANGE 2 EAST, AND SECTION 7, TOWNSHIP 6 NORTH, RANGE 3 EAST, AND ALONG THE BOUNDARY BETWEEN SOLANO AND YOLO COUNTIES, NORTH 00° 01' EAST 5263 FEET TO THE CORNER COMMON TO SECTIONS 1 AND 12, TOWNSHIP 6 NORTH, RANGE 2 EAST, AND SECTIONS 6 AND 7, TOWNSHIP 6 NORTH, RANGE 3 EAST;</p> <p>208 THENCE ALONG THE LINE BETWEEN SECTION 1, TOWNSHIP 6 NORTH, RANGE 2 EAST, AND SECTION 6, TOWNSHIP 6 NORTH, RANGE 3 EAST, AND ALONG THE BOUNDARY BETWEEN SOLANO AND YOLO COUNTIES, NORTH 00° 09' EAST 5308 FEET TO THE CORNER COMMON TO TOWNSHIP 7 NORTH, RANGE 2 EAST, AND TOWNSHIP 7 NORTH, RANGE 3 EAST;</p> <p>209 THENCE ALONG THE LINE BETWEEN SECTION 36, TOWNSHIP 7 NORTH, RANGE 2 EAST, AND SECTION 31, TOWNSHIP 7 NORTH, RANGE 3 EAST, AND ALONG THE BOUNDARY BETWEEN SOLANO AND YOLO COUNTIES, NORTH 00° 14' WEST 8249 FEET TO THE CORNER COMMON TO SECTIONS 25 AND 36, TOWNSHIP 7 NORTH, RANGE 2 EAST, AND SECTIONS 30 AND 31, TOWNSHIP 7 NORTH, RANGE 3 EAST;</p> <p>210 THENCE ALONG THE LINE BETWEEN SECTION 25, TOWNSHIP 7 NORTH, RANGE 2 EAST, AND SECTION 30, TOWNSHIP 7 NORTH, RANGE 3 EAST, AND ALONG THE BOUNDARY BETWEEN SOLANO AND YOLO COUNTIES, NORTH 00° 04' WEST 5331 FEET TO THE CORNER COMMON TO SECTIONS 24 AND 25, TOWNSHIP 7 NORTH, RANGE 2 EAST, AND SECTIONS 19 AND 30, TOWNSHIP 7 NORTH, RANGE 3 EAST;</p> <p>211 THENCE ALONG THE LINE BETWEEN SECTION 24, TOWNSHIP 7 NORTH, RANGE 2 EAST, AND SECTION 19, TOWNSHIP 7 NORTH, RANGE 3 EAST, AND ALONG THE BOUNDARY BETWEEN SOLANO AND YOLO COUNTIES, NORTH 00° 11' EAST 5289 FEET TO THE CORNER COMMON TO SECTIONS 13 AND 24, TOWNSHIP 7 NORTH, RANGE 2 EAST, AND SECTIONS 18 AND 19, TOWNSHIP 7 NORTH, RANGE 3 EAST;</p> <p>212 THENCE ALONG THE LINE BETWEEN SECTION 13, TOWNSHIP 7 NORTH, RANGE 2 EAST, AND SECTION 18, TOWNSHIP 7 NORTH, RANGE 3 EAST, AND ALONG THE BOUNDARY BETWEEN SOLANO AND YOLO COUNTIES, NORTH 00° 13' WEST 5230 FEET TO THE CORNER COMMON TO SECTIONS 12 AND 13, TOWNSHIP 7 NORTH, RANGE 2 EAST, AND SECTIONS 7 AND 18, TOWNSHIP 7 NORTH, RANGE 3 EAST;</p> <p>213 THENCE ALONG THE LINE BETWEEN SECTION 12, TOWNSHIP 7 NORTH, RANGE 2 EAST, AND SECTION 7, TOWNSHIP 7 NORTH, RANGE 3 EAST, AND ALONG THE BOUNDARY BETWEEN SOLANO AND YOLO COUNTIES, NORTH 00° 35' WEST 5312 FEET TO THE CORNER COMMON TO SECTIONS 1 AND 12, TOWNSHIP 7 NORTH, RANGE 2 EAST, AND SECTIONS 6 AND 7, TOWNSHIP 7 NORTH, RANGE 3 EAST;</p> <p>214 THENCE ALONG THE LINE BETWEEN SECTION 1, TOWNSHIP 7 NORTH, RANGE 2 EAST, AND SECTION 6, TOWNSHIP 7 NORTH, RANGE 3 EAST, AND ALONG THE BOUNDARY BETWEEN SOLANO AND YOLO COUNTIES, NORTH 00° 13' EAST 4988 FEET TO THE NORTHEAST CORNER OF SECTION 1, TOWNSHIP 7 NORTH, RANGE 2 EAST, AND THE NORTHWEST CORNER OF SECTION 6, TOWNSHIP 7 NORTH, RANGE 3 EAST;</p> <p>215 THENCE ALONG THE NORTH LINE OF TOWNSHIP 7 NORTH, RANGE 2 EAST AND THE SOUTH LINE OF TOWNSHIP 8 NORTH, RANGE 3 EAST, AND ALONG THE BOUNDARY BETWEEN SOLANO AND YOLO COUNTIES, WEST 618 FEET TO THE CORNER COMMON TO SECTION 36, TOWNSHIP 8 NORTH, RANGE 2 EAST AND SECTION 31, TOWNSHIP 8 NORTH, RANGE 3 EAST;</p> <p>216 THENCE ALONG THE LINE BETWEEN SECTIONS 36, TOWNSHIP 8 NORTH, RANGE 2 EAST, AND SECTION 31, TOWNSHIP 8 NORTH, RANGE 3 EAST, AND ALONG THE BOUNDARY BETWEEN SOLANO AND YOLO COUNTIES, NORTH 00° 43' EAST 5316 FEET TO THE CORNER COMMON TO SECTIONS 25 AND 36, TOWNSHIP 8 NORTH, RANGE 2 EAST, AND SECTIONS 30 AND 31, TOWNSHIP 8 NORTH, RANGE 3 EAST, SAID CORNER BEING ON THE BOUNDARY OF THE DAVIS CEMETERY DISTRICT;</p> <p>217 THENCE ALONG SAID BOUNDARY AND THE LINE BETWEEN SECTIONS 30 AND 31, TOWNSHIP 8 NORTH, RANGE 3 EAST, SOUTH 88° 43' EAST 5300 FEET TO THE CORNER COMMON TO SECTIONS 29, 30, 31 AND 32, TOWNSHIP 8 NORTH, RANGE 3 EAST;</p>
---	---	--

- 418 THENCE CONTINUING ALONG SAID BOUNDARY AND THE LINE BETWEEN SECTIONS 29 AND 32 SOUTH 89° 27' EAST 5267 FEET TO THE CORNER COMMON TO SECTIONS 28, 29, 32 AND 33, TOWNSHIP 8 NORTH, RANGE 3 EAST;
- 419 THENCE CONTINUING ALONG SAID BOUNDARY AND THE LINE BETWEEN SECTIONS 28 AND 29 NORTH 01° 23' EAST 5368 FEET TO THE CORNER COMMON TO SECTIONS 20, 21, 28 AND 29, TOWNSHIP 8 NORTH, RANGE 3 EAST;
- 420 THENCE CONTINUING ALONG SAID BOUNDARY AND THE LINE BETWEEN SECTIONS 20 AND 21 NORTH 00° 15' EAST 5456 FEET TO THE CORNER COMMON TO SECTIONS 16, 17, 20 AND 21, TOWNSHIP 8 NORTH, RANGE 3 EAST;
- 421 THENCE CONTINUING ALONG SAID BOUNDARY AND THE LINE BETWEEN SECTIONS 16 AND 17 NORTH 00° 11' EAST 5132 FEET TO THE CORNER COMMON TO SECTIONS 8, 9, 16 AND 17, TOWNSHIP 8 NORTH, RANGE 3 EAST;
- 422 THENCE CONTINUING ALONG SAID BOUNDARY AND THE LINE BETWEEN SECTIONS 8 AND 9 NORTH 00° 12' WEST 5983 FEET TO THE CORNER COMMON TO SECTIONS 4, 5, 8 AND 9, TOWNSHIP 8 NORTH, RANGE 3 EAST;
- 423 THENCE CONTINUING ALONG SAID BOUNDARY AND THE LINE BETWEEN SECTIONS 5 AND 6 NORTH 01° 52' EAST 4860 FEET TO THE CORNER COMMON TO SECTIONS 32 AND 33, TOWNSHIP 9 NORTH, RANGE 3 EAST;
- 424 THENCE CONTINUING ALONG SAID BOUNDARY AND THE LINE BETWEEN SECTIONS 32 AND 33 NORTH 01° 10' EAST 5313 FEET TO THE CORNER COMMON TO SECTIONS 28, 29, 32 AND 33, TOWNSHIP 9 NORTH, RANGE 3 EAST;
- 425 THENCE CONTINUING ALONG SAID BOUNDARY AND THE LINE BETWEEN SECTIONS 29 AND 32 SOUTH 89° 53' WEST 5235 FEET TO THE CORNER COMMON TO SECTIONS 29, 30, 31 AND 32, TOWNSHIP 9 NORTH, RANGE 3 EAST;
- 426 THENCE CONTINUING ALONG SAID BOUNDARY AND THE LINE BETWEEN SECTIONS 30 AND 31 WEST 5245 FEET TO THE CORNER COMMON TO SECTIONS 30 AND 31, TOWNSHIP 9 NORTH, RANGE 3 EAST, AND SECTIONS 25 AND 36, TOWNSHIP 9 NORTH, RANGE 2 EAST;
- 427 THENCE CONTINUING ALONG SAID BOUNDARY AND THE LINE BETWEEN SECTIONS 25 AND 36 NORTH 89° 38' WEST 5408 FEET TO THE CORNER COMMON TO SECTIONS 25, 26, 35 AND 36, TOWNSHIP 9 NORTH, RANGE 2 EAST;
- 428 THENCE CONTINUING ALONG SAID BOUNDARY AND THE LINE BETWEEN SECTIONS 28 AND 35 NORTH 89° 07' WEST 5189 FEET TO THE CORNER COMMON TO SECTIONS 28, 27, 34 AND 35, TOWNSHIP 9 NORTH, RANGE 2 EAST;
- 429 THENCE CONTINUING ALONG SAID BOUNDARY AND THE LINE BETWEEN SECTIONS 27 AND 34 NORTH 89° 49' WEST 5281 FEET TO THE CORNER COMMON TO SECTIONS 27, 28, 33 AND 34, TOWNSHIP 9 NORTH, RANGE 2 EAST;
- 430 THENCE CONTINUING ALONG SAID BOUNDARY AND THE LINE BETWEEN SECTIONS 28 AND 33 NORTH 89° 18' WEST 5274 FEET TO THE CORNER COMMON TO SECTIONS 28, 29, 32 AND 33, TOWNSHIP 9 NORTH, RANGE 2 EAST;
- 431 THENCE CONTINUING ALONG SAID BOUNDARY AND THE LINE BETWEEN SECTIONS 32 AND 33 SOUTH 01° 04' WEST 5317 FEET TO THE CORNER COMMON TO SECTIONS 32 AND 33, TOWNSHIP 9 NORTH, RANGE 2 EAST, AND SECTIONS 3 AND 4, TOWNSHIP 8 NORTH, RANGE 2 EAST;
- 432 THENCE CONTINUING ALONG SAID BOUNDARY AND THE LINE BETWEEN SECTION 3, TOWNSHIP 8 NORTH, RANGE 2 EAST, AND SECTION 32, TOWNSHIP 9 NORTH, RANGE 2 EAST, NORTH 89° 00' WEST 5216 FEET TO THE CORNER COMMON TO SECTIONS 5 AND 6, TOWNSHIP 8 NORTH, RANGE 2 EAST, AND SECTIONS 31 AND 32, TOWNSHIP X NORTH, RANGE 2 EAST;

- 433 THENCE CONTINUING ALONG SAID BOUNDARY AND THE LINE BETWEEN SECTION 6, TOWNSHIP 8 NORTH, RANGE 2 EAST AND SECTION 31, TOWNSHIP 31 NORTH, RANGE 2 EAST, NORTH 89° 38' WEST 4936 FEET TO THE CORNER COMMON TO SECTIONS 1 AND 6, TOWNSHIP 8 NORTH, RANGE 2 EAST, AND SECTIONS 31 AND 36, TOWNSHIP 9 NORTH, RANGE 2 EAST;
 - 434 THENCE CONTINUING ALONG SAID BOUNDARY AND THE LINE BETWEEN SECTION 1, TOWNSHIP 8 NORTH, RANGE 2 EAST AND SECTION 36, TOWNSHIP X NORTH, RANGE 2 EAST, NORTH 89° 57' WEST 5307 FEET;
 - 435 THENCE CONTINUING ALONG SAID BOUNDARY AND THE LINE BETWEEN SECTION 2, TOWNSHIP 8 NORTH, RANGE 2 EAST AND SECTION 35, TOWNSHIP 9 NORTH, RANGE 2 EAST, WEST 5287 FEET TO THE CORNER COMMON TO SECTIONS 2 AND 3, TOWNSHIP 8 NORTH, RANGE 2 EAST, AND SECTIONS 34 AND 35, TOWNSHIP 9 NORTH, RANGE 2 EAST;
 - 436 THENCE CONTINUING ALONG SAID BOUNDARY AND THE LINE BETWEEN SECTION 3, TOWNSHIP 8 NORTH, RANGE 2 EAST AND SECTION 34, TOWNSHIP 9 NORTH, RANGE 2 EAST, NORTH 89° 44' WEST 5297 FEET TO THE POINT OF BEGINNING.
- CONTAINING 126,130 ACRES, MORE OR LESS.

LOCAL
AGENCY
FORMATION
COMMISSION OF
YOLO COUNTY



CHAIR
OLIN WOODS
Public Member

VICE CHAIR
MATT REXROAD
Supervisor – 3rd District

SKIP DAVIES
Mayor
City of Woodland

DON SAYLOR
Supervisor – 2nd District

BILL KRISTOFF
Councilmember
City of West Sacramento

ALTERNATE
ROBERT RAMMING
Public Member

ALTERNATE
JIM PROVENZA
Supervisor – 4th District

ALTERNATE
CECILIA AGUIAR-CURRY
Mayor
City of Winters

Staff
CHRISTINE M. CRAWFORD
Executive Officer

TERRI TUCK
Commission Clerk

ROBYN TRUITT DRIVON
Commission Counsel

625 Court Street, Suite 203
Woodland CA 95695

(530) 666-8048
lafco@yolocounty.org

www.yololafco.org

To: Olin Woods, Chair, and Members of the
Yolo Local Agency Formation Commission

From: Christine Crawford, Executive Officer 

Date: March 28, 2013

Subject: Public Hearing to Consider and Approve the Davis Cemetery District Change of Organization (LAFCO № 915), Initiate Conducting Authority Proceedings and Set April 25, 2013 as the Hearing Date to Conduct Protest Proceedings

Staff Recommendation

1. Receive staff presentation and open the Public Hearing for public comments on the item.
2. Close the Public Hearing and consider the information presented in the staff report and during the public hearing.
3. Find that the project is exempt from review under the California Environmental Quality Act (CEQA) in accordance with the findings contained in the March 28, 2013 staff report.
4. Adopt Resolution 2013-02 approving the Davis Cemetery District Change of Organization (LAFCO № 915), initiate conducting authority proceedings and set April 25, 2013 as the hearing date to conduct protest proceedings subject to the findings and conditions contained in the December 3, 2012 staff report.

Background

The Davis Public Cemetery District exists to provide cemetery services within its District boundary in accordance with the California Health and Safety Code. The Davis Cemetery District maintains one 27 acre cemetery located on Pole Line Road and East Eighth Street in Davis. The existing cemetery is located on 12 acres of active cemetery and approximately 15 acres of undeveloped land.

On July 26, 2012, the Commission approved the Davis Cemetery District Municipal Service Review (MSR) and Sphere of Influence (SOI)

which created a SOI boundary extending north of Davis up to County Road 27 and east all the way to the Sacramento River and taking in all of the territory in Yolo County south and east of that boundary including the City of West Sacramento and the community of Clarksburg (see Attachment A).

Analysis

Project Description

This request for Change of Organization (annexation) was initiated by agency resolution adopted by the Board of Trustees of the Davis Cemetery District on October 17, 2012. The Davis Cemetery District filed an application on January 7, 2013 to annex all the lands within their SOI territory, totaling approximately 126,130 acres. The existing cemetery in Davis has sufficient capacity to accommodate the new territory and no new cemetery sites are proposed. The project would allow residents in the subject territory a public cemetery option for burial services. This District is not seeking any property tax revenue for this subject territory and cemetery burial costs will be handled by the District instituting a two-tiered fee system correlating to the tax rate areas zone of benefit.

Applicable State Law and Local Policies

Cortese-Knox-Hertzberg Act

Government Code Section 56668.3 outlines the following factors to be considered by the Commission for a reorganization that includes the annexation of territory to any district:

1. Whether the proposed annexation will be for the interest of present and future landowners and inhabitants within the territory to be annexed,
2. Any resolution raising objections (financial or service concerns) that may be filed by an affected agency
3. The adequacy of existing and planned future services to meet the probable future needs of the territory
4. Any other information which the commission deems appropriate for consideration.

The proposed territory was thoroughly evaluated by the Commission when it considered approval of the District's SOI in July 2012. This annexation request would formalize the intent to annex created by the SOI. The proposed annexation will be relatively benign for residents and landowners in the subject territory as the annexation will not affect property taxes and merely provides residents with an option for public cemetery services that they currently do not have. Therefore, the annexation would be for the interest of present and future landowners and inhabitants within the territory to be annexed. No objections or concerns have been raised by any affected agency, landowner or resident of the subject territory. And as established by the District's 2012 Municipal Services Review, the existing cemetery has sufficient capacity to serve the expanded District territory.

Public/Agency Notification and Involvement

Due to the large size of the proposed annexation territory, the project was routed to 31 "affected agencies" (defined as any city, special district, school district or fire district that serves any portion of the project area) for review on January 17, 2013 and no comments were received except some minor corrections required by the surveyor. The City of West Sacramento City Council considered the item at their February 6, 2013 meeting and the City Council voted to support the annexation of West Sacramento into the Davis Public Cemetery District as proposed, with no accompanying property tax assessment. Following receipt of the corrected maps, LAFCo issued a Certificate of Filing on March 18, 2013.

Per Government Code Section 56157(h) when a public hearing notice is required to be mailed to more than 1,000 addresses, public notice may instead be provided by publishing 1/8 page sized notices in a newspaper of general circulation. A 1/8th page sized legal notice was published in the Davis Enterprise on March 7, 2013 and in the West Sacramento News-Ledger on March 13, 2013. To date, staff has only received one phone call from a fire district with questions regarding the proposal. No objections from any agency, landowners or the general public have been received.

CEQA

Commission approval of the annexation of approximately 126,130 acres to the Davis Cemetery District is a discretionary action subject to CEQA. However, the project does not involve any land use changes and will not result in the physical construction of any infrastructure or other improvements, as the project will utilize the existing cemetery for burial services. Therefore, staff recommends that the project is exempt from review under the California Environmental Quality Act (CEQA) pursuant to Section 15061(b)(3) of the CEQA Guidelines.

Summary and Next Steps

The proposed annexation would provide residents with an option for public cemetery services that currently do not exist. Therefore, the annexation would be for the interest of present and future landowners and inhabitants within the territory to be annexed. No objections or concerns have been raised by any affected agency, landowner or resident of the subject territory. And the existing cemetery has sufficient capacity to serve the expanded District territory. Therefore, staff recommends approval of the project.

If the Commission approves the Change of Organization (annexation), a protest hearing will be held at the April 25, 2013 meeting to provide any landowners or residents in the territory an opportunity to protest the annexation. Staff is investigating the feasibility of conducting the April Commission meeting in West Sacramento to facilitate this process. If any protest is received that equals less than 25 percent of the registered voters or landowners in the subject territory, then the Commission would order the Change of Organization (annexation).

Attachments

- A. Project Map
- B. Draft LAFCo Resolution 2013-02
- C. Davis Cemetery District Resolution dated October 17, 2012
- D. Project Correspondence
- E. Application and District Service Plan submitted January 7, 2013

Findings

CEQA

1. **Finding:** The Davis Cemetery District Change of Organization (annexation) (LAFCo № 915) is exempt from review under the California Environmental Quality Act (CEQA) pursuant to Section 15061(b)(3) of the CEQA Guidelines.

Evidence: The project does not involve any land use changes and will not result in the physical construction of any infrastructure or other improvements to provide burial services. All services will be provided at the existing cemetery located in the City of Davis and it has sufficient capacity to serve the additional territory. Therefore, there is no possibility that the project may have an impact on the environment and is therefore, not subject to CEQA.

Project Findings (in Accordance with Government Code Section 56668.3)

2. **Finding:** The annexation will be for the interest of present and future landowners and inhabitants within the territory to be annexed.

Evidence: The proposed annexation will be relatively benign for residents and landowners in the subject territory as the annexation will not affect property taxes and merely provides residents with an option for public cemetery services that they currently do not have. Therefore, the annexation would be for the interest of present and future landowners and inhabitants within the territory to be annexed.

3. **Finding:** No resolutions raising objections have been filed by an affected agency regarding the proposed project.

Evidence: LAFCo has not received any objections (resolutions or otherwise) filed by an affected or interested agency regarding the proposed project. No objections from any landowners or the general public have been received.

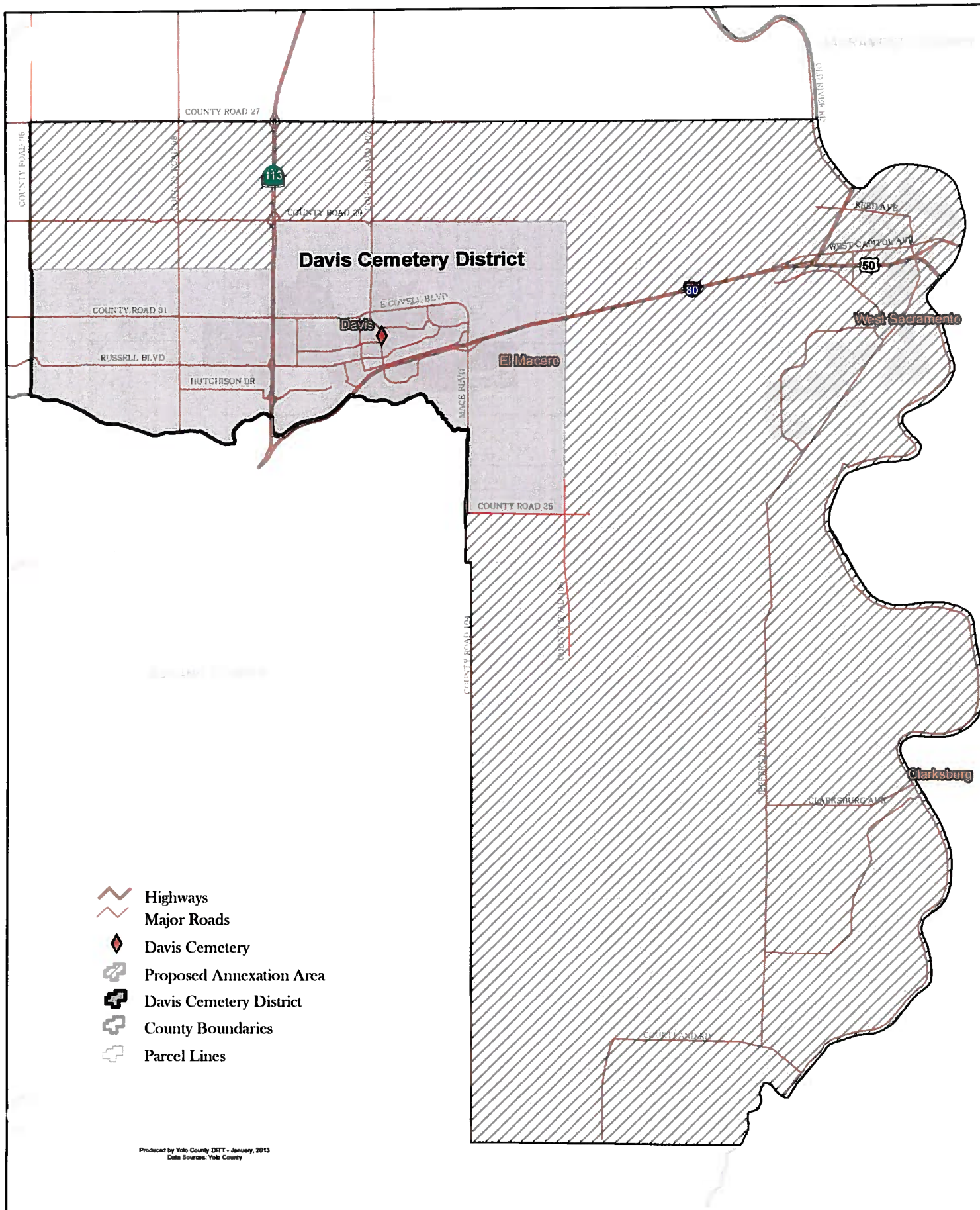
4. **Finding:** The Davis Cemetery District has adequate services to meet the existing and probable future needs of the territory.

Evidence: The Davis Cemetery is 27 acres in size and only 12 acres is currently developed for burial plots and access with capacity remaining. Therefore, there is adequate services and capacity to meet the future needs of the territory

Conditions of Approval

1. The applicant and the real party of interest, if different, agree to defend, indemnify, hold harmless and release the Yolo County Local Agency Formation Commission, its agents, officers, attorney and employees from any claim, action or proceeding brought against any of them, the purpose of which to attack, set aside, void, or annul the approval of this application or adoption of the environmental review which accompanies it. This indemnification obligation shall include, but not be limited to, damages, costs, expenses, attorney fees, or expert witness fees that may be asserted by any person or entity, including the applicant, arising out of or in connection with the approval of this application, whether or not there is concurrent passive negligence of the part of the Yolo County Local Agency Formation Commission its agents, officers, attorney or employees.
2. Project approval is subject to Conducting Authority Proceedings and a Protest Hearing set for April 25, 2013. If less than 25 percent of the registered voters or landowners in the subject territory protest the annexation, then the Commission will order the Change of Organization (annexation) and staff will complete the project accordingly.
3. The project will be subject to all appropriate LAFCo, State Board of Equalization and County fees, including the Clerk-Recorder and Surveyor, prior to recording of the Certificate of Completion for the Davis Cemetery District Change of Organization.
4. The effective date of the approval of this Change of Organization is five (5) days after the date the Certificate of Completion is recorded by the County Recorder.

Davis Cemetery District – Proposed Annexation Area



RESOLUTION № 2013-02

**Approving the Davis Cemetery District Change of Organization (LAFCO № 915),
Initiating Conducting Authority Proceedings and Setting April 25, 2013 as the
Hearing Date to Conduct Protest Proceedings**

WHEREAS, on October 17, 2012 the Davis Cemetery District (District) Board of Trustees adopted a resolution initiating a proposal to annex approximately 126,130 acres to the District; and

WHEREAS, on January 7, 2013 the District submitted an application to Yolo Local Agency Formation Commission (LAFCo) for Change of Organization for the subject territory; and

WHEREAS, the District is not seeking any property tax revenue for the subject territory and waived its right to a tax exchange, therefore the project is not subject to a negotiated exchange per Revenue and Taxation Code Section 99(b)(3); and

WHEREAS, the project was routed to all subject, affected and interested agencies and 1/8th page public notices were published in the Davis Enterprise and West Sacramento News Ledger; and

WHEREAS, a Certificate of Filing was issued on March 18, 2013; and

WHEREAS, the project was analyzed in accordance with all applicable sections of the Cortese-Knox-Hertzberg Act, LAFCo Standards of Evaluation and all other matters presented as prescribed by law; and

WHEREAS, the Executive Officer reviewed the proposal and prepared and filed a report with recommendations with this Commission at least five (5) days prior to the date of the March 28, 2013 meeting during which the project was set to be considered; and

WHEREAS, an opportunity was given to all interested persons, organizations, and agencies to present oral or written testimony, protests, objections, and any other information concerning the proposal and all related matters; and

WHEREAS, at said meeting, the Commission reviewed and considered the CEQA documentation and the Executive Officer's Report including all the information, recommendations, findings and conditions contained therein; and

NOW, THEREFORE, BE IT RESOLVED that the Yolo Local Agency Formation Commission approves the Davis Cemetery District Change of Organization (LAFCO № 915) as shown in Attachment A, initiates conducting authority proceedings and sets April 25, 2013 as the hearing date to conduct protest proceedings subject to the following findings and conditions of approval:

Findings

CEQA

1. **Finding:** The Davis Cemetery District Change of Organization (annexation) (LAFCo № 915) is exempt from review under the California Environmental Quality Act (CEQA) pursuant to Section 15061 (b)(3) of the CEQA Guidelines.

Evidence: The project does not involve any land use changes and will not result in the physical construction of any infrastructure or other improvements to provide burial services. All services will be provided at the existing cemetery located in the City of Davis and it has sufficient capacity to serve the additional territory. Therefore, there is no possibility that the project may have an impact on the environment and is therefore, not subject to CEQA.

Project Findings (in Accordance with Government Code Section 56668.3)

2. **Finding:** The annexation will be for the interest of present and future landowners and inhabitants within the territory to be annexed.

Evidence: The proposed annexation will be relatively benign for residents and landowners in the subject territory as the annexation will not affect property taxes and merely provides residents with an option for public cemetery services that they currently do not have. Therefore, the annexation would be for the interest of present and future landowners and inhabitants within the territory to be annexed.

3. **Finding:** No resolutions raising objections have been filed by an affected agency regarding the proposed project.

Evidence: LAFCo has not received any objections (resolutions or otherwise) filed by an affected or interested agency regarding the proposed project. No objections from any landowners or the general public have been received.

4. **Finding:** The Davis Cemetery District has adequate services to meet the existing and probable future needs of the territory.

Evidence: The Davis Cemetery is 27 acres in size and only 12 acres is currently developed for burial plots and access with capacity remaining. Therefore, there is adequate services and capacity to meet the future needs of the territory

Conditions of Approval

1. The applicant and the real party of interest, if different, agree to defend, indemnify, hold harmless and release the Yolo County Local Agency Formation Commission, its agents, officers, attorney and employees from any claim, action or proceeding brought against any of them, the purpose of which to attack, set aside, void, or annul the approval of this application or adoption of the environmental review which accompanies it. This indemnification obligation shall include, but not be limited to, damages, costs, expenses, attorney fees, or expert witness fees that may be asserted by any person or entity, including the applicant, arising out of or in connection with the approval of this application, whether or

not there is concurrent passive negligence of the part of the Yolo County Local Agency Formation Commission its agents, officers, attorney or employees.

2. Project approval is subject to Conducting Authority Proceedings and a Protest Hearing set for April 25, 2013. If less than 25 percent of the registered voters or landowners in the subject territory protest the annexation, then the Commission will order the Change of Organization (annexation) and staff will complete the project accordingly.
3. The project will be subject to all appropriate LAFCo, State Board of Equalization and County fees, including the Clerk-Recorder and Surveyor, prior to recording of the Certificate of Completion for the Davis Cemetery District Change of Organization.
4. The effective date of the approval of this Change of Organization is five (5) days after the date the Certificate of Completion is recorded by the County Recorder.

PASSED AND ADOPTED by the Yolo Local Agency Formation Commission, State of California, this 28th day of March 2013, by the following vote.

AYES: Davies, Kristoff, Rexroad, Saylor, Woods

NOES: None

ABSENT: None

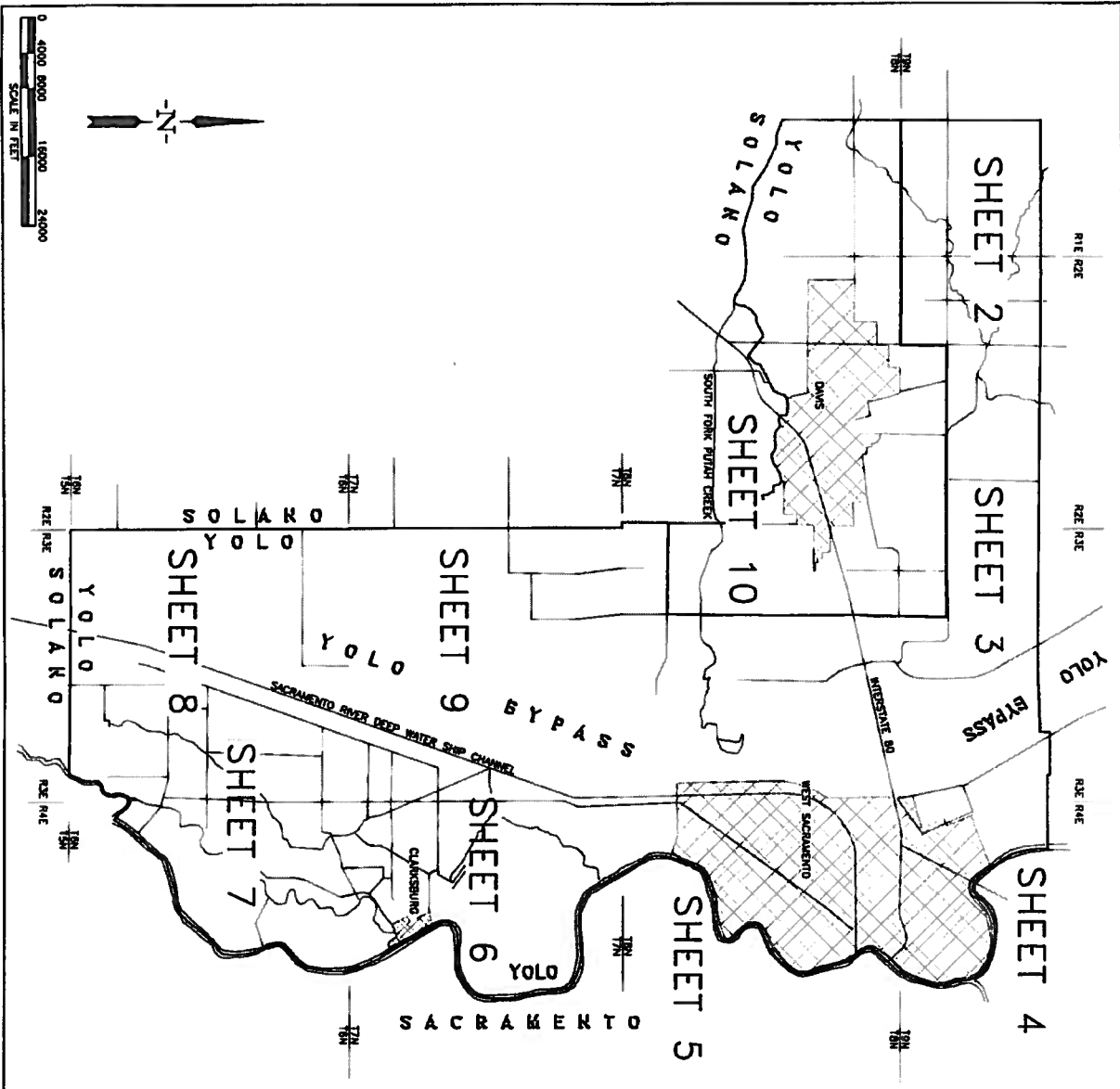
Olin Woods, Chair
Yolo Local Agency Formation Commission

ATTEST:

Christine Crawford, Executive Officer
Yolo Local Agency Formation Commission

Approved as to form:

Robyn Drivon, Commission Counsel



SURVEYOR'S STATEMENT

THIS MAP WAS PREPARED FOR THE SOLE PURPOSE OF DEFINING ANNEXATION BOUNDARIES. IT WAS COMPILED FROM A VARIETY OF RECORD INFORMATION SOURCES OF VARYING ACCURACY, AND DOES NOT WARRANT TO CORRECTLY REPRESENT LAND TITLE OR OWNERSHIP LINES. DIMENSIONS GIVEN ARE APPROXIMATE.

JAMES H. FRAME III 15 5435

LEGEND

- DIMENSION POINT
- ⊙ BOUNDARY COURSE NUMBER
- EXISTING DISTRICT BOUNDARY
- 000-000-00 ASSESSOR'S PARCEL NUMBER

APPROVED BY LAFCO

LAFCO PROCEEDING NO. _____

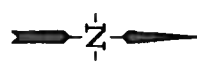
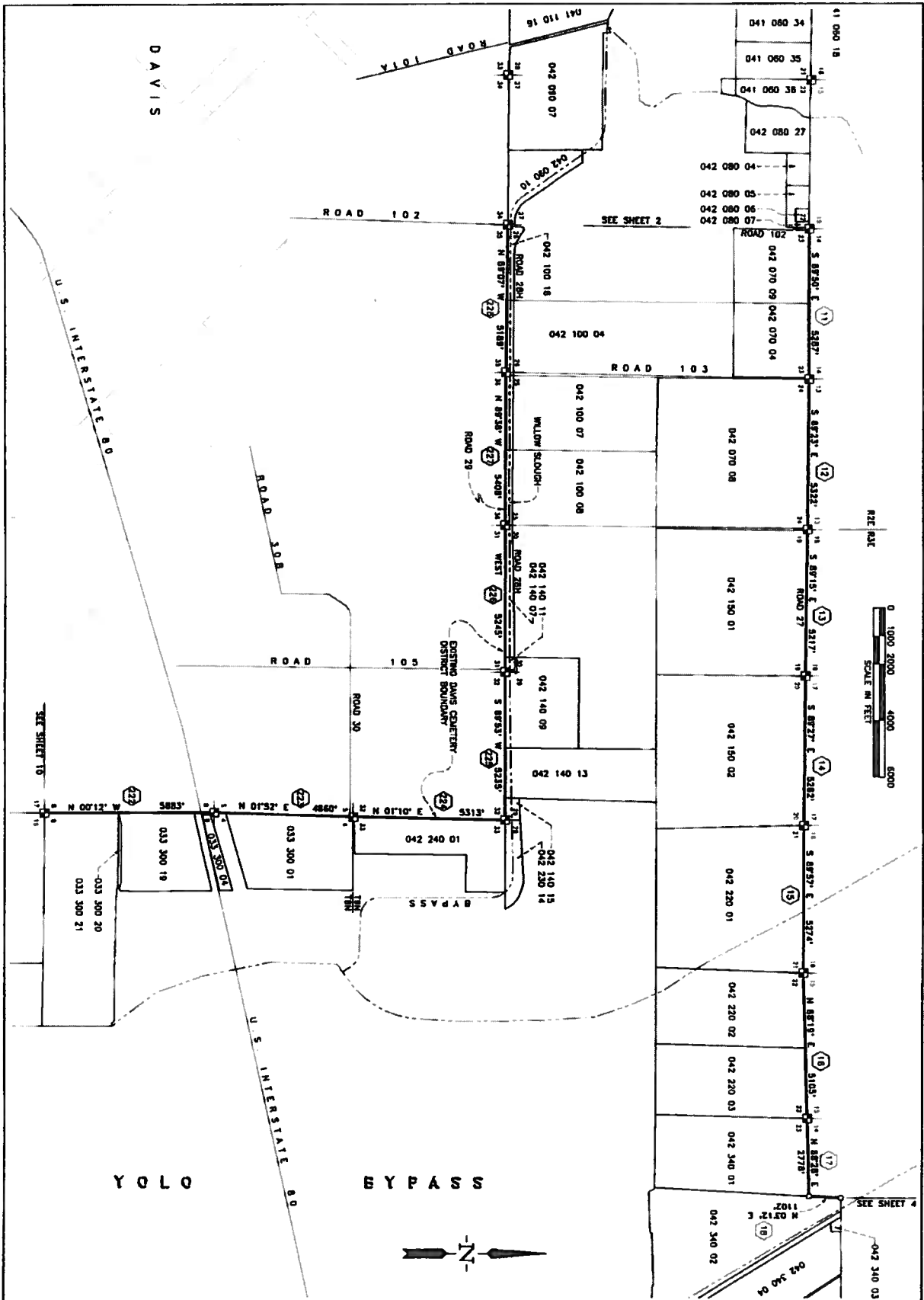
DATE _____

CHAIRMAN _____

IF **FRAME SURVEYING & MAPPING**
 88 & STREET DAVIS, CA 95616
 530.754.8584 (v&t) jhframe@fsm.org

NOTICE OF INTENTION TO ANNEX
DAVIS CEMETERY DISTRICT
2013 ANNEXATION

MARCH, 2013 | SCALE: 1"=8000'
SHEET 1 OF 15

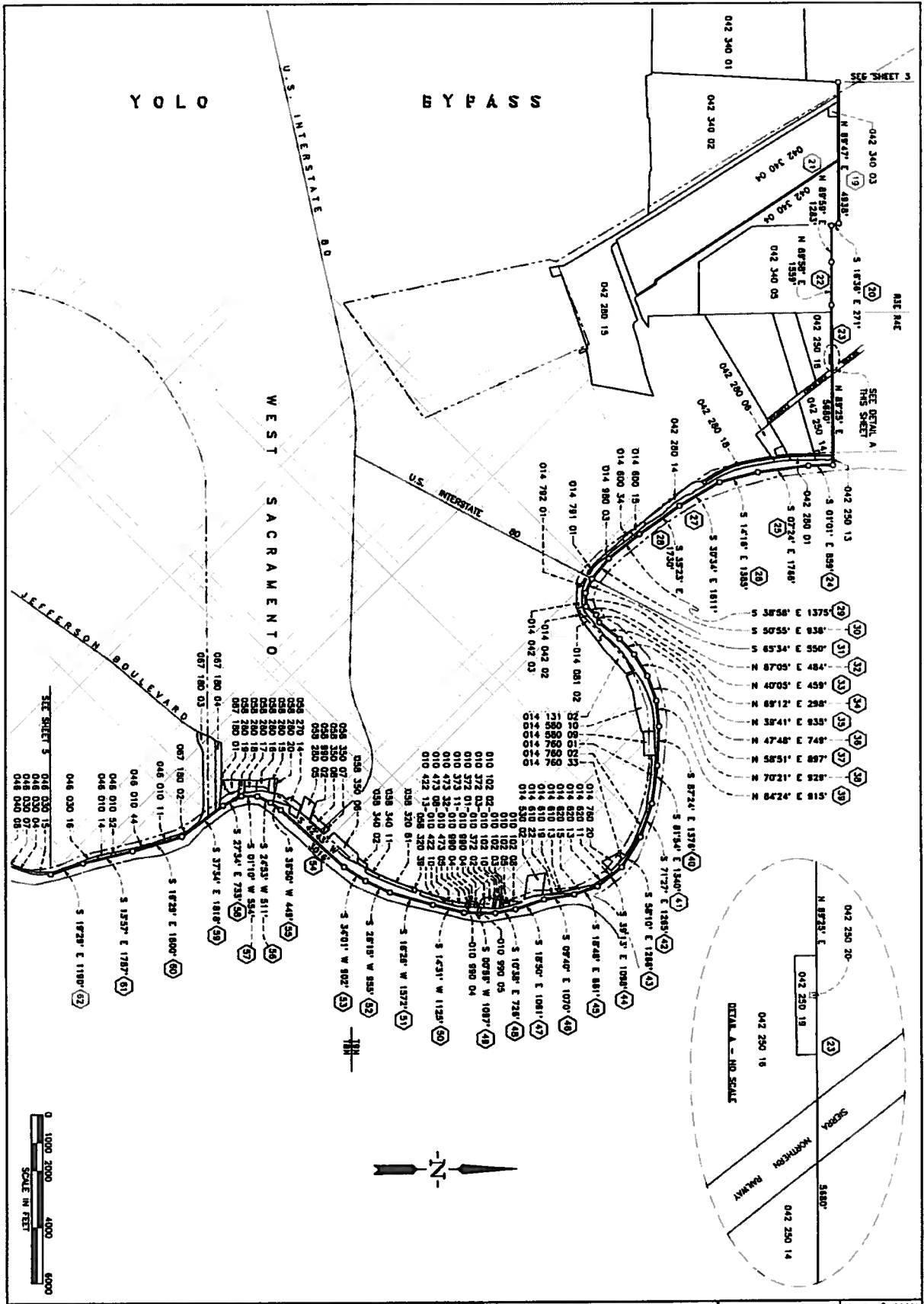


IF
STM
FRAME SURVEYING & MAPPING
800 A STREET DAVIS, CA 95616
930.766.8584 (v&t) jhframe@dmn.org

NOTICE OF INTENTION TO ANNEX
DAVIS CEMETERY DISTRICT
2013 ANNEXATION

MARCH, 2013 SCALE: 1"=2000'
SHEET 3 OF 15

1261-002



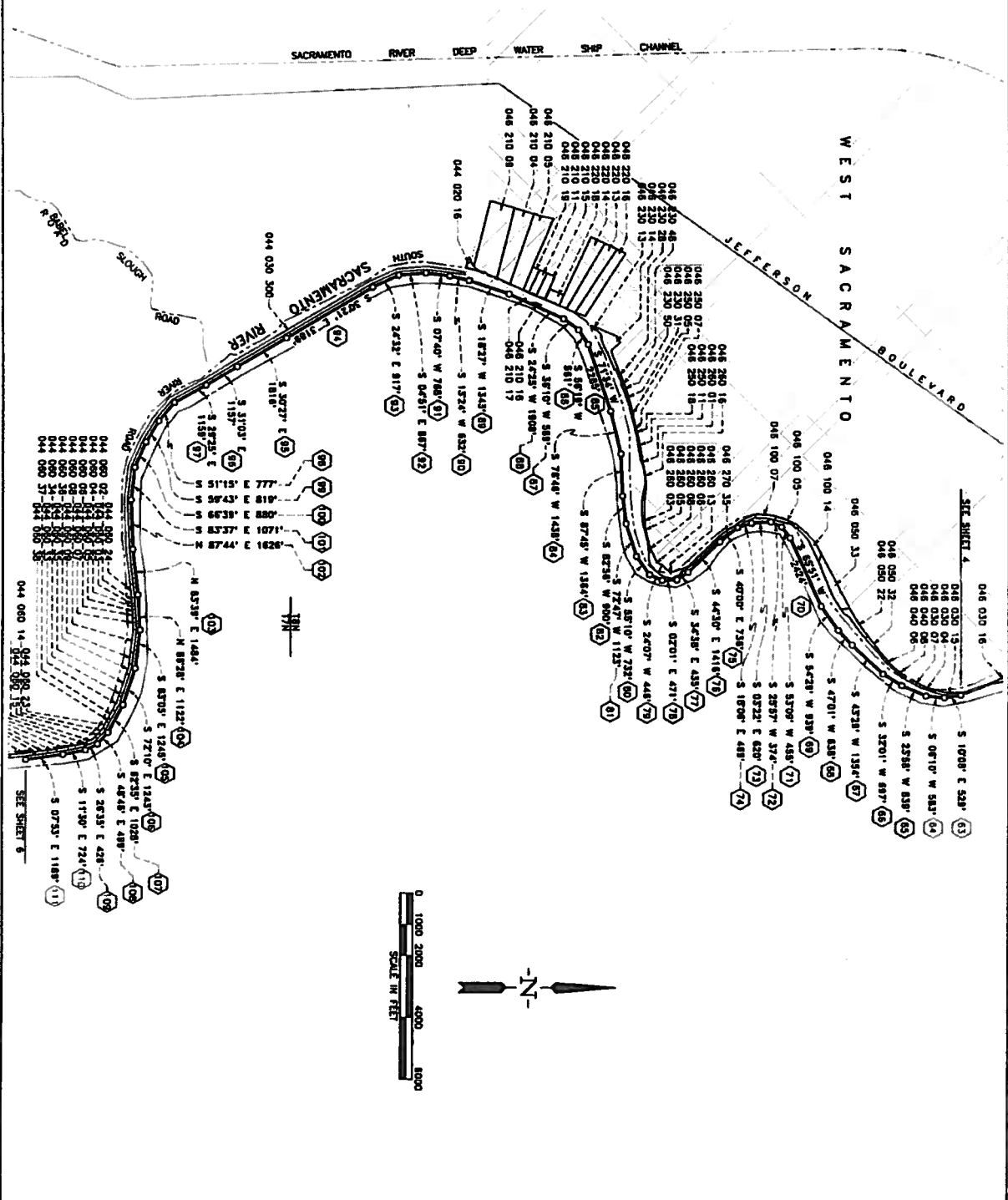
FRAME SURVEYING & MAPPING
 609 A STREET DAVIS, CA 95618
 550.756.6584 (v&f) jhframe@dsn.org

NOTICE OF INTENTION TO ANNEX
 DAVIS CEMETERY DISTRICT
 2013 ANNEXATION

MARCH, 2013 SCALE: 1"=2000'
SHEET 4 OF 15

1261-002

YOLO BYPASS



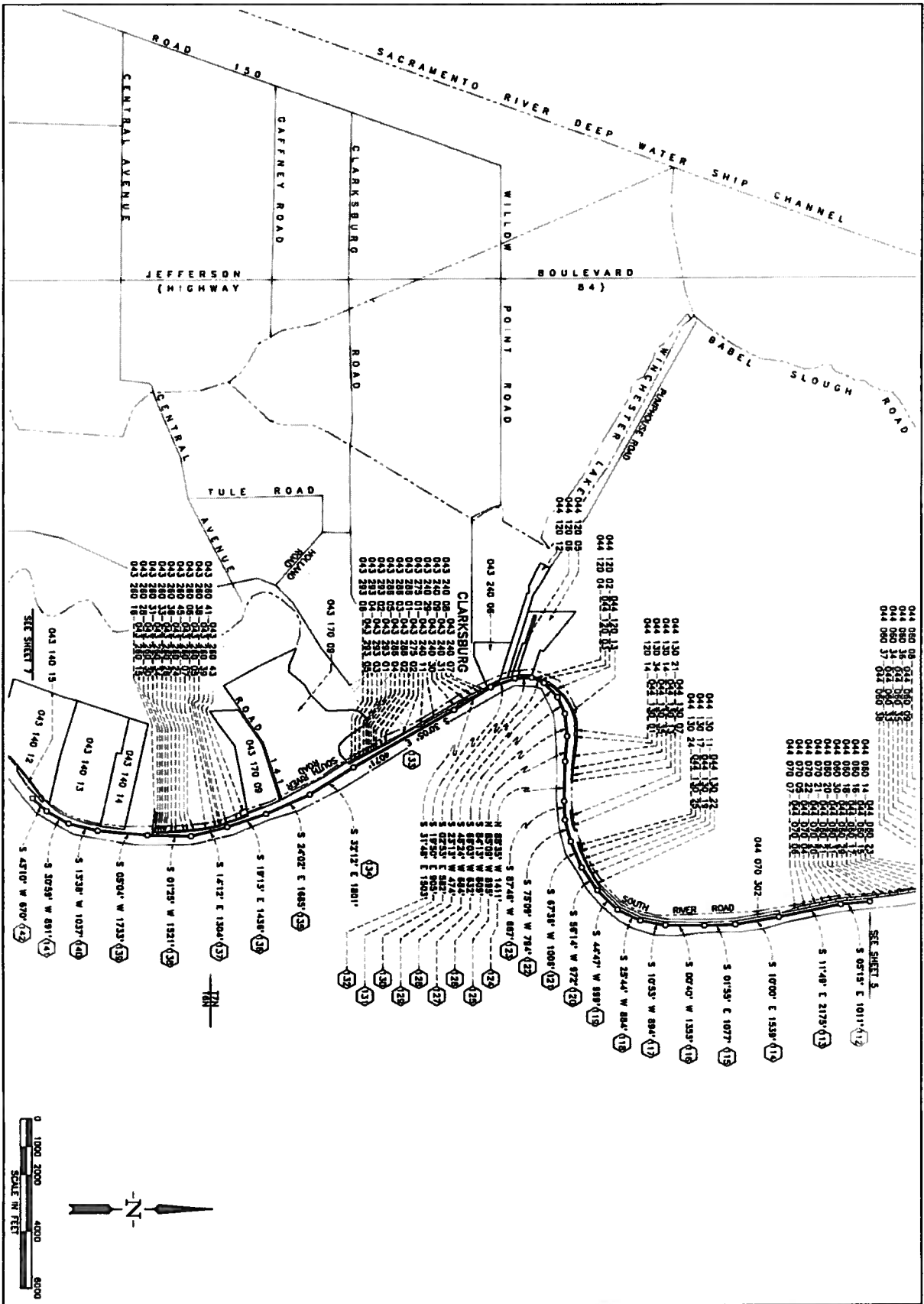
1261-002

IF
STM

FRAME SURVEYING & MAPPING
800 A STREET DAVIS, CA 95618
530.756.8584 (v.k.f) jhframe@dsn.org

NOTICE OF INTENTION TO ANNEX
DAVIS CEMETERY DISTRICT
203 ANNEXATION

MARCH, 2013	SCALE: 1"=2000'
SHEET 5 OF 15	

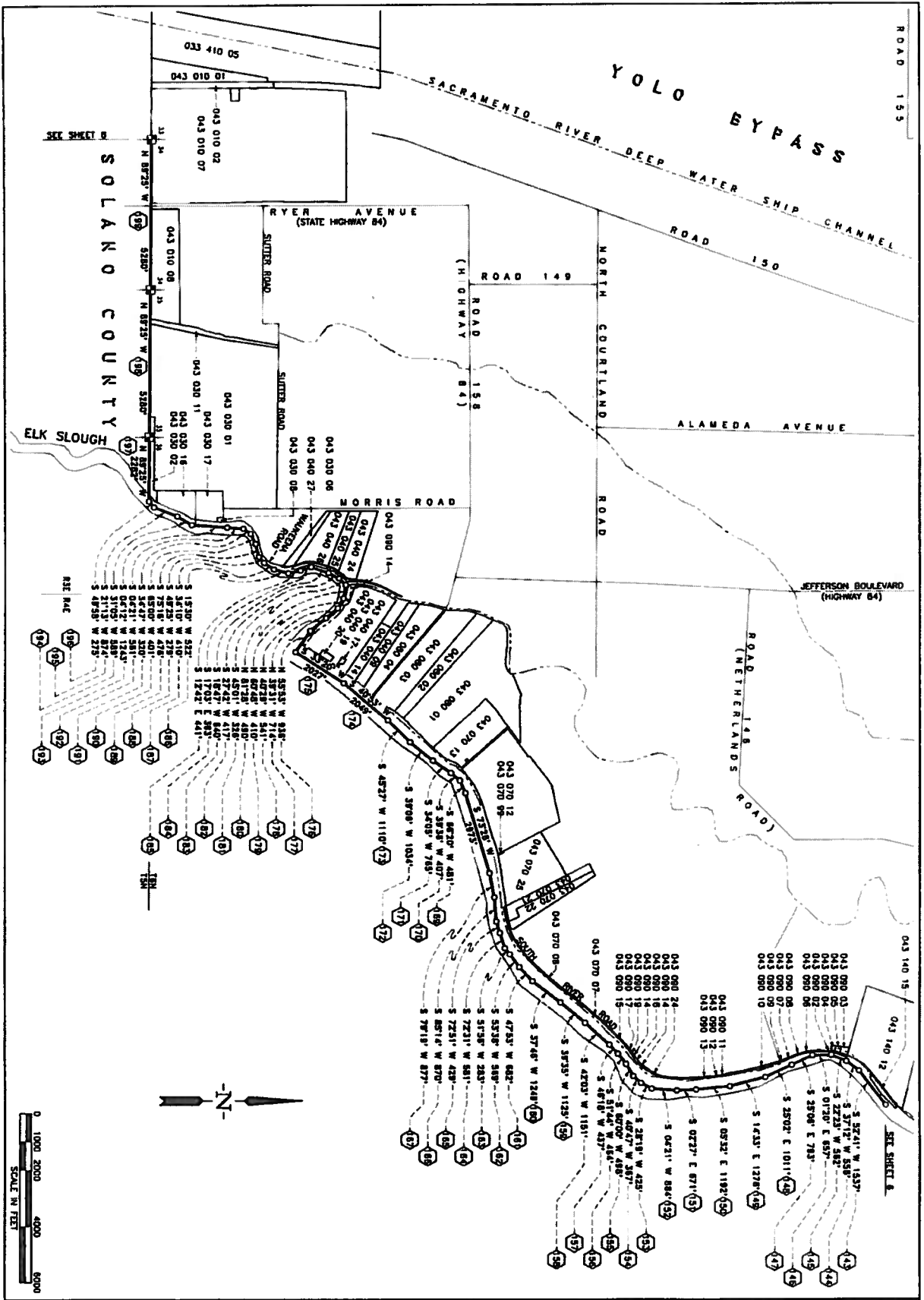



1261-002

FRAME SURVEYING & MAPPING
 500 A STREET DAVIS, CA 95618
 530.750.8554 (v&f) jframe@dmn.org

NOTICE OF INTENTION TO ANNEX
 DAVIS CEMETERY DISTRICT
 2013 ANNEXATION

MARCH, 2013 SCALE: 1"=2000'
SHEET 6 OF 15

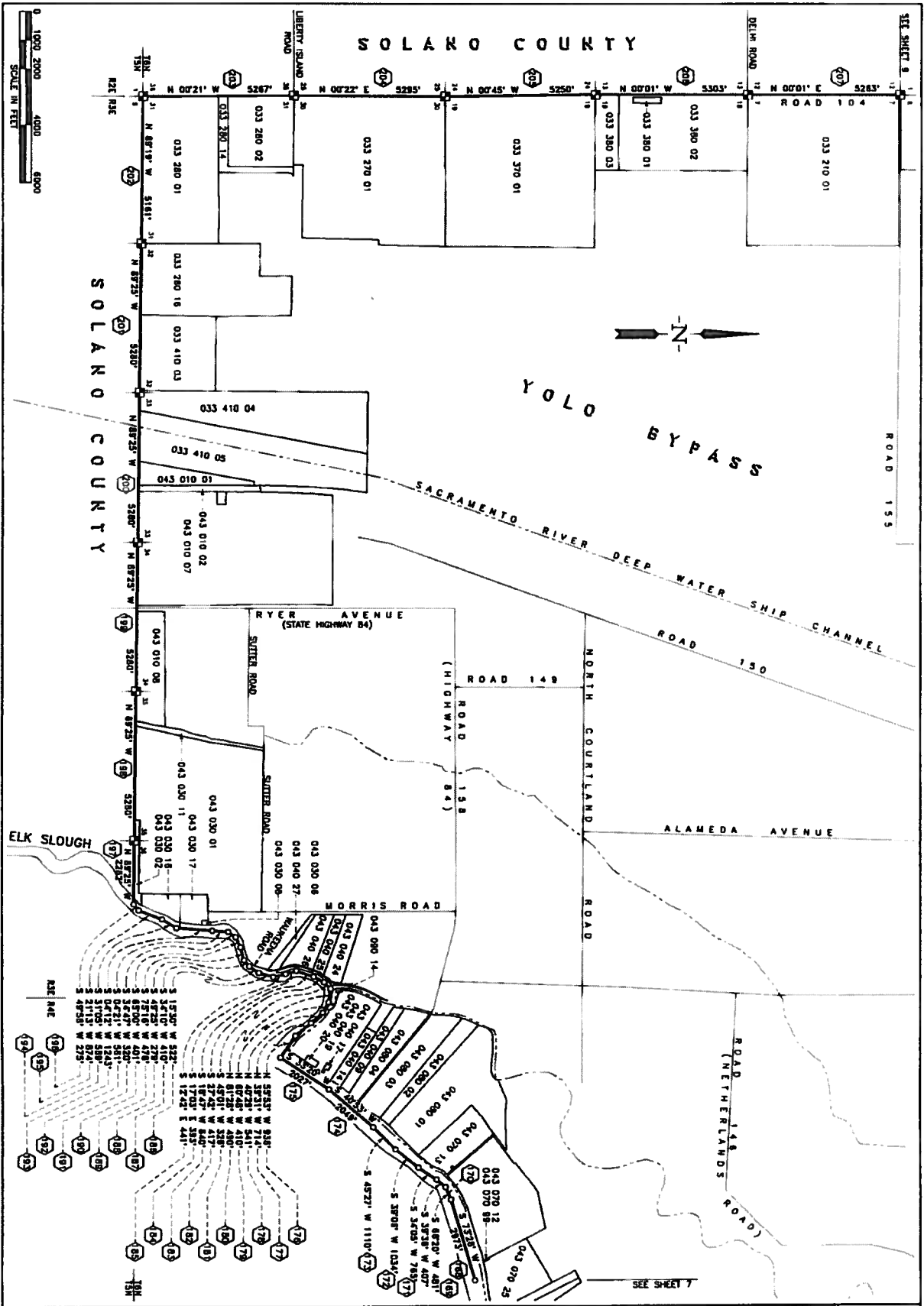



FRAME SURVEYING & MAPPING
 609 A STREET DAVIS, CA 95616
 530.755.8064 (vbf) jframe@fsm.com

NOTICE OF INTENTION TO ANNEX
DAVIS CEMETERY DISTRICT
2013 ANNEXATION

MARCH, 2013 SCALE: 1"=2000'
SHEET 7 OF 15

1261-002

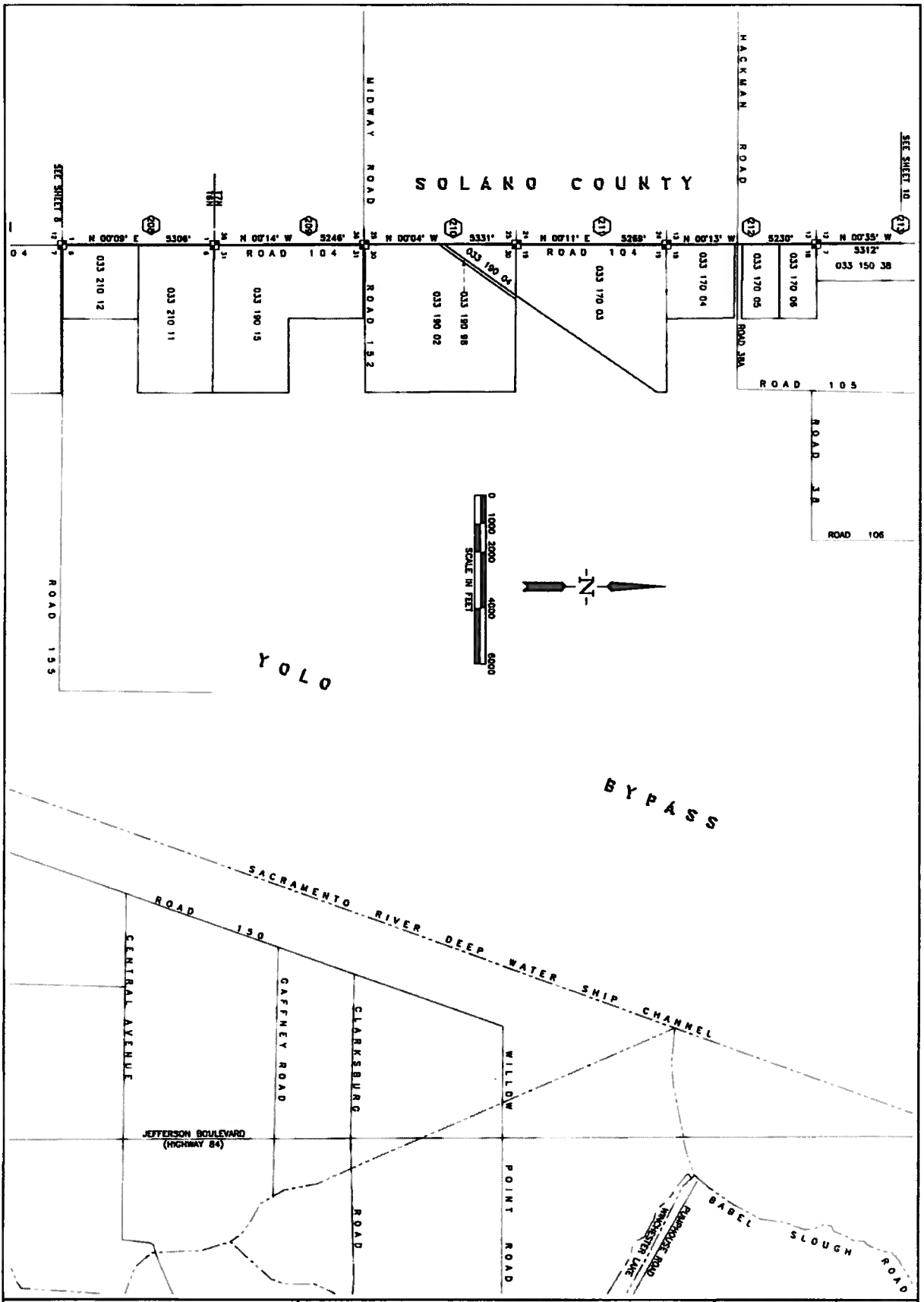


FRAME SURVEYING & MAPPING
 809 A STREET DAVIS, CA 95618
 530.768.8504 (v&f) hframe@dsn.org

NOTICE OF INTENTION TO ANNEX
 DAVIS CEMETERY DISTRICT
 2013 ANNEXATION

MARCH, 2013 SCALE: 1"=2000'
SHEET 8 OF 15

1261-002

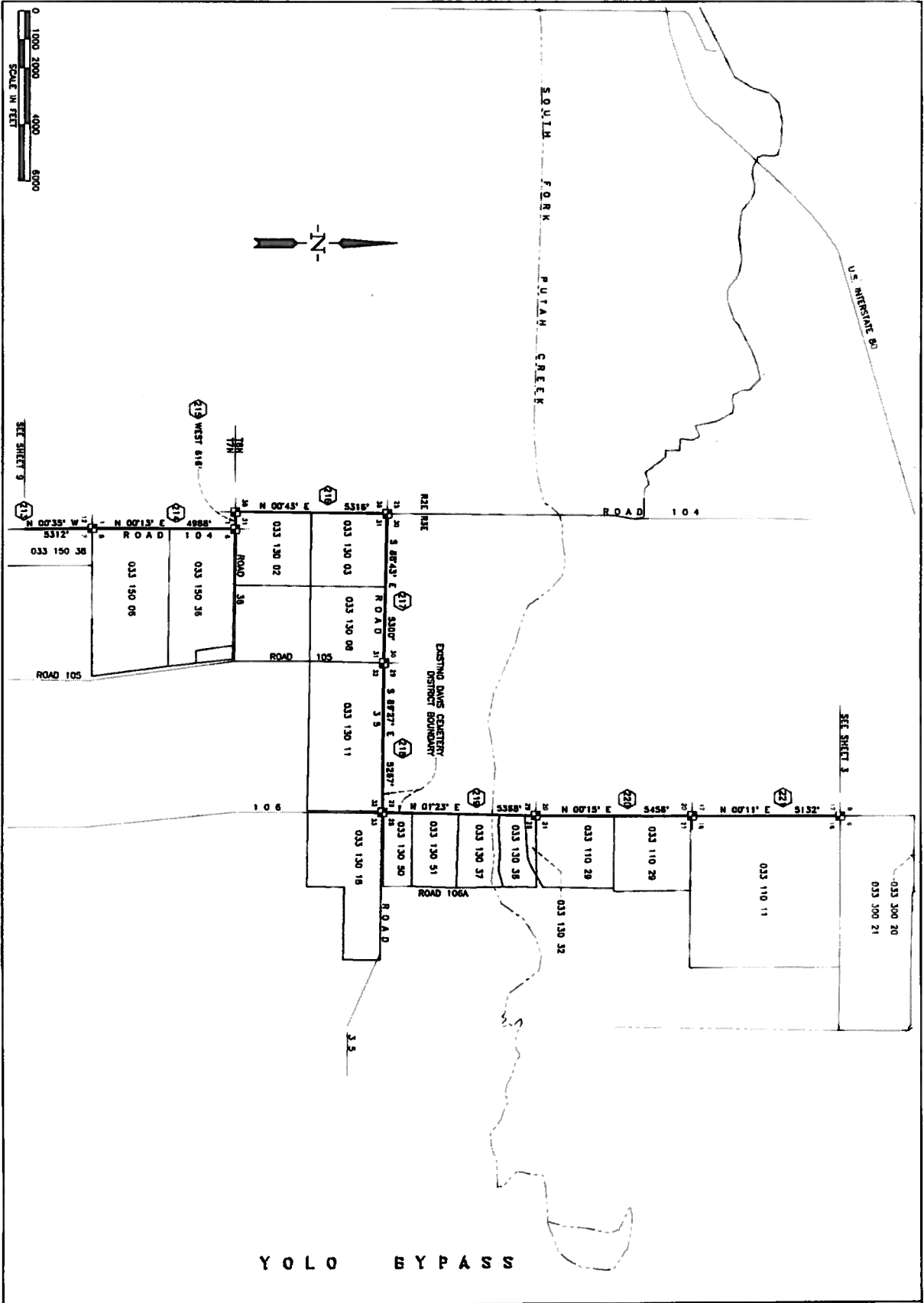


1261-002

IF
STM
FRAME SURVEYING & MAPPING
699 A STREET DAVIS, CA 95610
920.756.8564 (vAd) fb@frame@dcn.org

NOTICE OF INTENTION TO ANNEX
DAVIS CEMETERY DISTRICT
2013 ANNEXATION

MARCH, 2013 SCALE: 1"=2000'
SHEET 9 OF 15



FRAME SURVEYING & MAPPING
 660 A STREET DAVIS, CA 95616
 530.756.8584 (v&f) jhframe@dcn.org

NOTICE OF INTENTION TO ANNEX
 DAVIS CEMETERY DISTRICT
 2013 ANNEXATION

MARCH, 2013 SCALE: 1"=2000'
 SHEET 10 OF 15

1261-002

DAVIS CEMETERY DISTRICT 2013 ANNEXATION

DESCRIPTION
 ALL THAT CERTAIN REAL PROPERTY SITUATED IN THE STATE OF CALIFORNIA, COUNTY OF YOLO, DESCRIBED AS FOLLOWS:

- 1 BEGINNING AT THE CORNER COMMON TO SECTIONS 3 AND 4, TOWNSHIP 8 NORTH, RANGE 1 EAST, MOUNT DIABLO MERIDIAN, SAID CORNER BEING ALSO THE NORTHWEST CORNER OF THE DAVIS CEMETERY DISTRICT.
- 2 THENCE ALONG THE LINE BETWEEN SECTIONS 23 AND 24 NORTH 00° 20' EAST 5240 FEET TO THE CORNER COMMON TO SECTIONS 27, 28, 23 AND 24, TOWNSHIP 9 NORTH, RANGE 1 EAST;
- 3 THENCE ALONG THE LINE BETWEEN SECTIONS 27 AND 28 NORTH 5272 FEET TO THE CORNER COMMON TO SECTIONS 21, 22, 27 AND 28, TOWNSHIP 9 NORTH, RANGE 1 EAST;
- 4 THENCE ALONG THE LINE BETWEEN SECTIONS 21 AND 22 NORTH 00° 29' EAST 5230 FEET TO THE CORNER COMMON TO SECTIONS 15, 16, 21 AND 22, TOWNSHIP 9 NORTH, RANGE 1 EAST;
- 5 THENCE ALONG THE LINE BETWEEN SECTIONS 18 AND 22 SOUTH 89° 45' EAST 5282 FEET TO THE CORNER COMMON TO SECTIONS 14, 15, 22 AND 23, TOWNSHIP 9 NORTH, RANGE 1 EAST;
- 6 THENCE ALONG THE LINE BETWEEN SECTIONS 14 AND 23 NORTH 89° 50' EAST 5282 FEET TO THE CORNER COMMON TO SECTIONS 13, 14, 23 AND 24, TOWNSHIP 9 NORTH, RANGE 1 EAST;
- 7 THENCE ALONG THE LINE BETWEEN SECTIONS 13 AND 24 SOUTH 89° 52' EAST 5289 FEET TO THE CORNER COMMON TO SECTIONS 11 AND 24, TOWNSHIP 9 NORTH, RANGE 1 EAST, AND SECTIONS 18 AND 19, TOWNSHIP 9 NORTH, RANGE 2 EAST;
- 8 THENCE ALONG THE LINE BETWEEN SECTIONS 18 AND 19 SOUTH 89° 23' EAST 5075 FEET TO THE CORNER COMMON TO SECTIONS 17, 18, 19 AND 20, TOWNSHIP 9 NORTH, RANGE 2 EAST;
- 9 THENCE ALONG THE LINE BETWEEN SECTIONS 17 AND 20 SOUTH 89° 38' EAST 5202 FEET TO THE CORNER COMMON TO SECTIONS 16, 17, 20 AND 21, TOWNSHIP 9 NORTH, RANGE 2 EAST;
- 10 THENCE ALONG THE LINE BETWEEN SECTIONS 16 AND 21 SOUTH 89° 13' EAST 5371 FEET TO THE CORNER COMMON TO SECTIONS 15, 16, 21 AND 22, TOWNSHIP 9 NORTH, RANGE 2 EAST;
- 11 THENCE ALONG THE LINE BETWEEN SECTIONS 15 AND 22 SOUTH 89° 14' EAST 5280 FEET TO THE CORNER COMMON TO SECTIONS 14, 15, 22 AND 23, TOWNSHIP 9 NORTH, RANGE 2 EAST;
- 12 THENCE ALONG THE LINE BETWEEN SECTIONS 14, 15, 23 AND 24, TOWNSHIP 9 NORTH, RANGE 2 EAST;
- 13 THENCE ALONG THE LINE BETWEEN SECTIONS 13 AND 24 SOUTH 89° 23' EAST 5322 FEET TO THE CORNER COMMON TO SECTIONS 12 AND 24, TOWNSHIP 9 NORTH, RANGE 2 EAST, AND SECTIONS 18 AND 19, TOWNSHIP 9 NORTH, RANGE 3 EAST;
- 14 THENCE ALONG THE LINE BETWEEN SECTIONS 18 AND 19 SOUTH 89° 15' EAST 5217 FEET TO THE CORNER COMMON TO SECTIONS 17, 18, 19 AND 20, TOWNSHIP 9 NORTH, RANGE 3 EAST;
- 15 THENCE ALONG THE LINE BETWEEN SECTIONS 17 AND 20 SOUTH 89° 27' EAST 5232 FEET TO THE CORNER COMMON TO SECTIONS 16, 17, 20 AND 21, TOWNSHIP 9 NORTH, RANGE 3 EAST;
- 16 THENCE ALONG THE LINE BETWEEN SECTIONS 16, 17, 20 AND 21, TOWNSHIP 9 NORTH, RANGE 3 EAST;
- 17 THENCE ALONG THE LINE BETWEEN SECTIONS 15, 16, 21 AND 22, TOWNSHIP 9 NORTH, RANGE 3 EAST;
- 18 THENCE ALONG THE LINE BETWEEN SECTIONS 15 AND 22 NORTH 89° 19' EAST 5105 FEET TO THE CORNER COMMON TO SECTIONS 14, 15, 22 AND 23, TOWNSHIP 9 NORTH, RANGE 3 EAST;
- 19 THENCE ALONG THE EAST LINE OF THE WEST 1/2 OF SECTION 14 NORTH 03° 12' EAST 1102 FEET TO THE SOUTHWEST CORNER OF SWAMP LAND SURVEY NO. 497;
- 20 THENCE ALONG THE SOUTH LINE OF SWAMP LAND SURVEY NO. 497 NORTH 89° 47' EAST 428 FEET TO THE SOUTHWEST CORNER THEREOF AND THE WESTERN LINE OF SWAMP LAND SURVEY NO. 707;
- 21 THENCE ALONG THE SAID WESTERN LINE SOUTH 18° 38' EAST 271 FEET TO THE SOUTHWEST CORNER OF SWAMP LAND SURVEY NO. 707;
- 22 THENCE ALONG THE SOUTH LINE OF SWAMP LAND SURVEY NO. 707 NORTH 89° 50' EAST 1263 FEET TO THE SOUTHWEST CORNER THEREOF AND THE SOUTHWEST CORNER OF C. H. GORTHE'S CONDUIT 'A', FILED IN BOOK 2 OF MAPS AT PAGE 28, YOLO COUNTY RECORDS;
- 23 THENCE ALONG THE SOUTH LINE OF SAID CONDUIT 'A' NORTH 89° 38' EAST 1259 FEET TO THE SOUTHWEST CORNER THEREOF AND THE SOUTHWEST CORNER OF SWAMP LAND SURVEY NO. 485;
- 24 THENCE ALONG THE SOUTH LINE OF SWAMP LAND SURVEY NO. 485 AND 175 EASTERN PROJECTION NORTH 89° 25' EAST 5880 FEET TO THE SOUTHWEST CORNER OF SWAMP LAND SURVEY NO. 707;
- 25 THENCE ALONG THE SOUTH LINE OF SWAMP LAND SURVEY NO. 707 AND THE SOUTHWEST CORNER OF SWAMP LAND SURVEY NO. 485;
- 26 THENCE ALONG THE SOUTHWEST CORNER OF SWAMP LAND SURVEY NO. 485 AND THE SOUTHWEST CORNER OF SWAMP LAND SURVEY NO. 707;
- 27 THENCE CONTINUING ALONG THE SOUTHWEST CORNER OF SWAMP LAND SURVEY NO. 707;
- 28 THENCE CONTINUING ALONG THE SOUTHWEST CORNER OF SWAMP LAND SURVEY NO. 707;
- 29 THENCE CONTINUING ALONG THE SOUTHWEST CORNER OF SWAMP LAND SURVEY NO. 707;
- 30 THENCE CONTINUING ALONG THE SOUTHWEST CORNER OF SWAMP LAND SURVEY NO. 707;
- 31 THENCE CONTINUING ALONG THE SOUTHWEST CORNER OF SWAMP LAND SURVEY NO. 707;
- 32 THENCE CONTINUING ALONG THE SOUTHWEST CORNER OF SWAMP LAND SURVEY NO. 707;
- 33 THENCE CONTINUING ALONG THE SOUTHWEST CORNER OF SWAMP LAND SURVEY NO. 707;
- 34 THENCE CONTINUING ALONG THE SOUTHWEST CORNER OF SWAMP LAND SURVEY NO. 707;
- 35 THENCE CONTINUING ALONG THE SOUTHWEST CORNER OF SWAMP LAND SURVEY NO. 707;
- 36 THENCE CONTINUING ALONG THE SOUTHWEST CORNER OF SWAMP LAND SURVEY NO. 707;
- 37 THENCE CONTINUING ALONG THE SOUTHWEST CORNER OF SWAMP LAND SURVEY NO. 707;
- 38 THENCE CONTINUING ALONG THE SOUTHWEST CORNER OF SWAMP LAND SURVEY NO. 707;
- 39 THENCE CONTINUING ALONG THE SOUTHWEST CORNER OF SWAMP LAND SURVEY NO. 707;
- 40 THENCE CONTINUING ALONG THE SOUTHWEST CORNER OF SWAMP LAND SURVEY NO. 707;
- 41 THENCE CONTINUING ALONG THE SOUTHWEST CORNER OF SWAMP LAND SURVEY NO. 707;
- 42 THENCE CONTINUING ALONG THE SOUTHWEST CORNER OF SWAMP LAND SURVEY NO. 707;
- 43 THENCE CONTINUING ALONG THE SOUTHWEST CORNER OF SWAMP LAND SURVEY NO. 707;
- 44 THENCE CONTINUING ALONG THE SOUTHWEST CORNER OF SWAMP LAND SURVEY NO. 707;
- 45 THENCE CONTINUING ALONG THE SOUTHWEST CORNER OF SWAMP LAND SURVEY NO. 707;
- 46 THENCE CONTINUING ALONG THE SOUTHWEST CORNER OF SWAMP LAND SURVEY NO. 707;
- 47 THENCE CONTINUING ALONG THE SOUTHWEST CORNER OF SWAMP LAND SURVEY NO. 707;
- 48 THENCE CONTINUING ALONG THE SOUTHWEST CORNER OF SWAMP LAND SURVEY NO. 707;
- 49 THENCE CONTINUING ALONG THE SOUTHWEST CORNER OF SWAMP LAND SURVEY NO. 707;
- 50 THENCE CONTINUING ALONG THE SOUTHWEST CORNER OF SWAMP LAND SURVEY NO. 707;
- 51 THENCE CONTINUING ALONG THE SOUTHWEST CORNER OF SWAMP LAND SURVEY NO. 707;
- 52 THENCE CONTINUING ALONG THE SOUTHWEST CORNER OF SWAMP LAND SURVEY NO. 707;
- 53 THENCE CONTINUING ALONG THE SOUTHWEST CORNER OF SWAMP LAND SURVEY NO. 707;
- 54 THENCE CONTINUING ALONG THE SOUTHWEST CORNER OF SWAMP LAND SURVEY NO. 707;
- 55 THENCE CONTINUING ALONG THE SOUTHWEST CORNER OF SWAMP LAND SURVEY NO. 707;
- 56 THENCE CONTINUING ALONG THE SOUTHWEST CORNER OF SWAMP LAND SURVEY NO. 707;
- 57 THENCE CONTINUING ALONG THE SOUTHWEST CORNER OF SWAMP LAND SURVEY NO. 707;
- 58 THENCE CONTINUING ALONG THE SOUTHWEST CORNER OF SWAMP LAND SURVEY NO. 707;
- 59 THENCE CONTINUING ALONG THE SOUTHWEST CORNER OF SWAMP LAND SURVEY NO. 707;
- 60 THENCE CONTINUING ALONG THE SOUTHWEST CORNER OF SWAMP LAND SURVEY NO. 707;
- 61 THENCE CONTINUING ALONG THE SOUTHWEST CORNER OF SWAMP LAND SURVEY NO. 707;
- 62 THENCE CONTINUING ALONG THE SOUTHWEST CORNER OF SWAMP LAND SURVEY NO. 707;
- 63 THENCE CONTINUING ALONG THE SOUTHWEST CORNER OF SWAMP LAND SURVEY NO. 707;
- 64 THENCE CONTINUING ALONG THE SOUTHWEST CORNER OF SWAMP LAND SURVEY NO. 707;
- 65 THENCE CONTINUING ALONG THE SOUTHWEST CORNER OF SWAMP LAND SURVEY NO. 707;
- 66 THENCE CONTINUING ALONG THE SOUTHWEST CORNER OF SWAMP LAND SURVEY NO. 707;
- 67 THENCE CONTINUING ALONG THE SOUTHWEST CORNER OF SWAMP LAND SURVEY NO. 707;
- 68 THENCE CONTINUING ALONG THE SOUTHWEST CORNER OF SWAMP LAND SURVEY NO. 707;
- 69 THENCE CONTINUING ALONG THE SOUTHWEST CORNER OF SWAMP LAND SURVEY NO. 707;
- 70 THENCE CONTINUING ALONG THE SOUTHWEST CORNER OF SWAMP LAND SURVEY NO. 707;
- 71 THENCE CONTINUING ALONG THE SOUTHWEST CORNER OF SWAMP LAND SURVEY NO. 707;
- 72 THENCE CONTINUING ALONG THE SOUTHWEST CORNER OF SWAMP LAND SURVEY NO. 707;
- 73 THENCE CONTINUING ALONG THE SOUTHWEST CORNER OF SWAMP LAND SURVEY NO. 707;
- 74 THENCE CONTINUING ALONG THE SOUTHWEST CORNER OF SWAMP LAND SURVEY NO. 707;
- 75 THENCE CONTINUING ALONG THE SOUTHWEST CORNER OF SWAMP LAND SURVEY NO. 707;
- 76 THENCE CONTINUING ALONG THE SOUTHWEST CORNER OF SWAMP LAND SURVEY NO. 707;
- 77 THENCE CONTINUING ALONG THE SOUTHWEST CORNER OF SWAMP LAND SURVEY NO. 707;
- 78 THENCE CONTINUING ALONG THE SOUTHWEST CORNER OF SWAMP LAND SURVEY NO. 707;
- 79 THENCE CONTINUING ALONG THE SOUTHWEST CORNER OF SWAMP LAND SURVEY NO. 707;
- 80 THENCE CONTINUING ALONG THE SOUTHWEST CORNER OF SWAMP LAND SURVEY NO. 707;
- 81 THENCE CONTINUING ALONG THE SOUTHWEST CORNER OF SWAMP LAND SURVEY NO. 707;
- 82 THENCE CONTINUING ALONG THE SOUTHWEST CORNER OF SWAMP LAND SURVEY NO. 707;
- 83 THENCE CONTINUING ALONG THE SOUTHWEST CORNER OF SWAMP LAND SURVEY NO. 707;
- 84 THENCE CONTINUING ALONG THE SOUTHWEST CORNER OF SWAMP LAND SURVEY NO. 707;
- 85 THENCE CONTINUING ALONG THE SOUTHWEST CORNER OF SWAMP LAND SURVEY NO. 707;
- 86 THENCE CONTINUING ALONG THE SOUTHWEST CORNER OF SWAMP LAND SURVEY NO. 707;
- 87 THENCE CONTINUING ALONG THE SOUTHWEST CORNER OF SWAMP LAND SURVEY NO. 707;
- 88 THENCE CONTINUING ALONG THE SOUTHWEST CORNER OF SWAMP LAND SURVEY NO. 707;
- 89 THENCE CONTINUING ALONG THE SOUTHWEST CORNER OF SWAMP LAND SURVEY NO. 707;
- 90 THENCE CONTINUING ALONG THE SOUTHWEST CORNER OF SWAMP LAND SURVEY NO. 707;
- 91 THENCE CONTINUING ALONG THE SOUTHWEST CORNER OF SWAMP LAND SURVEY NO. 707;
- 92 THENCE CONTINUING ALONG THE SOUTHWEST CORNER OF SWAMP LAND SURVEY NO. 707;
- 93 THENCE CONTINUING ALONG THE SOUTHWEST CORNER OF SWAMP LAND SURVEY NO. 707;
- 94 THENCE CONTINUING ALONG THE SOUTHWEST CORNER OF SWAMP LAND SURVEY NO. 707;
- 95 THENCE CONTINUING ALONG THE SOUTHWEST CORNER OF SWAMP LAND SURVEY NO. 707;
- 96 THENCE CONTINUING ALONG THE SOUTHWEST CORNER OF SWAMP LAND SURVEY NO. 707;
- 97 THENCE CONTINUING ALONG THE SOUTHWEST CORNER OF SWAMP LAND SURVEY NO. 707;
- 98 THENCE CONTINUING ALONG THE SOUTHWEST CORNER OF SWAMP LAND SURVEY NO. 707;
- 99 THENCE CONTINUING ALONG THE SOUTHWEST CORNER OF SWAMP LAND SURVEY NO. 707;
- 100 THENCE CONTINUING ALONG THE SOUTHWEST CORNER OF SWAMP LAND SURVEY NO. 707;

- 73) THENCE CONTINUING ALONG THE SACRAMENTO RIVER AND THE BOUNDARY BETWEEN SACRAMENTO AND YOLO COUNTIES, SOUTH 03° 22' EAST 620 FEET;
- 72) THENCE CONTINUING ALONG THE SACRAMENTO RIVER AND THE BOUNDARY BETWEEN SACRAMENTO AND YOLO COUNTIES, SOUTH 25° 57' WEST 374 FEET;
- 71) THENCE CONTINUING ALONG THE SACRAMENTO RIVER AND THE BOUNDARY BETWEEN SACRAMENTO AND YOLO COUNTIES, SOUTH 33° 06' WEST 455 FEET;
- 70) THENCE CONTINUING ALONG THE SACRAMENTO RIVER AND THE BOUNDARY BETWEEN SACRAMENTO AND YOLO COUNTIES, SOUTH 65° 51' WEST 2424 FEET;
- 69) THENCE CONTINUING ALONG THE SACRAMENTO RIVER AND THE BOUNDARY BETWEEN SACRAMENTO AND YOLO COUNTIES, SOUTH 54° 28' WEST 938 FEET;
- 68) THENCE CONTINUING ALONG THE SACRAMENTO RIVER AND THE BOUNDARY BETWEEN SACRAMENTO AND YOLO COUNTIES, SOUTH 47° 01' WEST 638 FEET;
- 67) THENCE CONTINUING ALONG THE SACRAMENTO RIVER AND THE BOUNDARY BETWEEN SACRAMENTO AND YOLO COUNTIES, SOUTH 43° 28' WEST 1354 FEET;
- 66) THENCE CONTINUING ALONG THE SACRAMENTO RIVER AND THE BOUNDARY BETWEEN SACRAMENTO AND YOLO COUNTIES, SOUTH 32° 01' WEST 697 FEET;
- 65) THENCE CONTINUING ALONG THE SACRAMENTO RIVER AND THE BOUNDARY BETWEEN SACRAMENTO AND YOLO COUNTIES, SOUTH 23° 58' WEST 639 FEET;
- 64) THENCE CONTINUING ALONG THE SACRAMENTO RIVER AND THE BOUNDARY BETWEEN SACRAMENTO AND YOLO COUNTIES, SOUTH 08° 10' WEST 583 FEET;
- 63) THENCE CONTINUING ALONG THE SACRAMENTO RIVER AND THE BOUNDARY BETWEEN SACRAMENTO AND YOLO COUNTIES, SOUTH 18° 08' EAST 528 FEET;
- 62) THENCE CONTINUING ALONG THE SACRAMENTO RIVER AND THE BOUNDARY BETWEEN SACRAMENTO AND YOLO COUNTIES, SOUTH 18° 28' EAST 1190 FEET;
- 61) THENCE CONTINUING ALONG THE SACRAMENTO RIVER AND THE BOUNDARY BETWEEN SACRAMENTO AND YOLO COUNTIES, SOUTH 13° 57' EAST 1797 FEET;
- 60) THENCE CONTINUING ALONG THE SACRAMENTO RIVER AND THE BOUNDARY BETWEEN SACRAMENTO AND YOLO COUNTIES, SOUTH 18° 28' EAST 1800 FEET;
- 59) THENCE CONTINUING ALONG THE SACRAMENTO RIVER AND THE BOUNDARY BETWEEN SACRAMENTO AND YOLO COUNTIES, SOUTH 37° 34' EAST 1818 FEET;
- 58) THENCE CONTINUING ALONG THE SACRAMENTO RIVER AND THE BOUNDARY BETWEEN SACRAMENTO AND YOLO COUNTIES, SOUTH 27° 34' EAST 733 FEET;
- 57) THENCE CONTINUING ALONG THE SACRAMENTO RIVER AND THE BOUNDARY BETWEEN SACRAMENTO AND YOLO COUNTIES, SOUTH 01° 10' WEST 594 FEET;
- 56) THENCE CONTINUING ALONG THE SACRAMENTO RIVER AND THE BOUNDARY BETWEEN SACRAMENTO AND YOLO COUNTIES, SOUTH 24° 53' WEST 511 FEET;
- 55) THENCE CONTINUING ALONG THE SACRAMENTO RIVER AND THE BOUNDARY BETWEEN SACRAMENTO AND YOLO COUNTIES, SOUTH 38° 50' WEST 448 FEET;
- 74) THENCE CONTINUING ALONG THE SACRAMENTO RIVER AND THE BOUNDARY BETWEEN SACRAMENTO AND YOLO COUNTIES, SOUTH 18° 08' EAST 488 FEET;
- 73) THENCE CONTINUING ALONG THE SACRAMENTO RIVER AND THE BOUNDARY BETWEEN SACRAMENTO AND YOLO COUNTIES, SOUTH 40° 00' EAST 736 FEET;
- 72) THENCE CONTINUING ALONG THE SACRAMENTO RIVER AND THE BOUNDARY BETWEEN SACRAMENTO AND YOLO COUNTIES, SOUTH 44° 30' EAST 1418 FEET;
- 71) THENCE CONTINUING ALONG THE SACRAMENTO RIVER AND THE BOUNDARY BETWEEN SACRAMENTO AND YOLO COUNTIES, SOUTH 34° 38' EAST 435 FEET;
- 70) THENCE CONTINUING ALONG THE SACRAMENTO RIVER AND THE BOUNDARY BETWEEN SACRAMENTO AND YOLO COUNTIES, SOUTH 02° 01' EAST 471 FEET;
- 69) THENCE CONTINUING ALONG THE SACRAMENTO RIVER AND THE BOUNDARY BETWEEN SACRAMENTO AND YOLO COUNTIES, SOUTH 24° 07' WEST 446 FEET;
- 68) THENCE CONTINUING ALONG THE SACRAMENTO RIVER AND THE BOUNDARY BETWEEN SACRAMENTO AND YOLO COUNTIES, SOUTH 53° 10' WEST 732 FEET;
- 67) THENCE CONTINUING ALONG THE SACRAMENTO RIVER AND THE BOUNDARY BETWEEN SACRAMENTO AND YOLO COUNTIES, SOUTH 72° 47' WEST 1132 FEET;
- 66) THENCE CONTINUING ALONG THE SACRAMENTO RIVER AND THE BOUNDARY BETWEEN SACRAMENTO AND YOLO COUNTIES, SOUTH 82° 58' WEST 900 FEET;
- 65) THENCE CONTINUING ALONG THE SACRAMENTO RIVER AND THE BOUNDARY BETWEEN SACRAMENTO AND YOLO COUNTIES, SOUTH 87° 45' WEST 1384 FEET;
- 64) THENCE CONTINUING ALONG THE SACRAMENTO RIVER AND THE BOUNDARY BETWEEN SACRAMENTO AND YOLO COUNTIES, SOUTH 78° 48' WEST 1438 FEET;
- 63) THENCE CONTINUING ALONG THE SACRAMENTO RIVER AND THE BOUNDARY BETWEEN SACRAMENTO AND YOLO COUNTIES, SOUTH 71° 34' WEST 2289 FEET;
- 62) THENCE CONTINUING ALONG THE SACRAMENTO RIVER AND THE BOUNDARY BETWEEN SACRAMENTO AND YOLO COUNTIES, SOUTH 58° 19' WEST 561 FEET;
- 61) THENCE CONTINUING ALONG THE SACRAMENTO RIVER AND THE BOUNDARY BETWEEN SACRAMENTO AND YOLO COUNTIES, SOUTH 38° 10' WEST 588 FEET;
- 60) THENCE CONTINUING ALONG THE SACRAMENTO RIVER AND THE BOUNDARY BETWEEN SACRAMENTO AND YOLO COUNTIES, SOUTH 24° 28' WEST 1808 FEET;
- 59) THENCE CONTINUING ALONG THE SACRAMENTO RIVER AND THE BOUNDARY BETWEEN SACRAMENTO AND YOLO COUNTIES, SOUTH 18° 27' WEST 1342 FEET;
- 58) THENCE CONTINUING ALONG THE SACRAMENTO RIVER AND THE BOUNDARY BETWEEN SACRAMENTO AND YOLO COUNTIES, SOUTH 13° 24' WEST 632 FEET;
- 57) THENCE CONTINUING ALONG THE SACRAMENTO RIVER AND THE BOUNDARY BETWEEN SACRAMENTO AND YOLO COUNTIES, SOUTH 07° 40' WEST 768 FEET;
- 56) THENCE CONTINUING ALONG THE SACRAMENTO RIVER AND THE BOUNDARY BETWEEN SACRAMENTO AND YOLO COUNTIES, SOUTH 04° 51' EAST 887 FEET;
- 55) THENCE CONTINUING ALONG THE SACRAMENTO RIVER AND THE BOUNDARY BETWEEN SACRAMENTO AND YOLO COUNTIES, SOUTH 24° 22' EAST 917 FEET;
- 54) THENCE CONTINUING ALONG THE SACRAMENTO RIVER AND THE BOUNDARY BETWEEN SACRAMENTO AND YOLO COUNTIES, SOUTH 30° 21' EAST 3189 FEET;
- 53) THENCE CONTINUING ALONG THE SACRAMENTO RIVER AND THE BOUNDARY BETWEEN SACRAMENTO AND YOLO COUNTIES, SOUTH 30° 27' EAST 1818 FEET;
- 52) THENCE CONTINUING ALONG THE SACRAMENTO RIVER AND THE BOUNDARY BETWEEN SACRAMENTO AND YOLO COUNTIES, SOUTH 31° 03' EAST 1157 FEET;
- 51) THENCE CONTINUING ALONG THE SACRAMENTO RIVER AND THE BOUNDARY BETWEEN SACRAMENTO AND YOLO COUNTIES, SOUTH 29° 25' EAST 1159 FEET;
- 50) THENCE CONTINUING ALONG THE SACRAMENTO RIVER AND THE BOUNDARY BETWEEN SACRAMENTO AND YOLO COUNTIES, SOUTH 51° 15' EAST 777 FEET;
- 49) THENCE CONTINUING ALONG THE SACRAMENTO RIVER AND THE BOUNDARY BETWEEN SACRAMENTO AND YOLO COUNTIES, SOUTH 58° 43' EAST 819 FEET;
- 48) THENCE CONTINUING ALONG THE SACRAMENTO RIVER AND THE BOUNDARY BETWEEN SACRAMENTO AND YOLO COUNTIES, SOUTH 69° 39' EAST 880 FEET;
- 47) THENCE CONTINUING ALONG THE SACRAMENTO RIVER AND THE BOUNDARY BETWEEN SACRAMENTO AND YOLO COUNTIES, SOUTH 83° 37' EAST 1071 FEET;
- 46) THENCE CONTINUING ALONG THE SACRAMENTO RIVER AND THE BOUNDARY BETWEEN SACRAMENTO AND YOLO COUNTIES, NORTH 87° 44' EAST 1828 FEET;
- 45) THENCE CONTINUING ALONG THE SACRAMENTO RIVER AND THE BOUNDARY BETWEEN SACRAMENTO AND YOLO COUNTIES, NORTH 83° 38' EAST 1484 FEET;
- 44) THENCE CONTINUING ALONG THE SACRAMENTO RIVER AND THE BOUNDARY BETWEEN SACRAMENTO AND YOLO COUNTIES, NORTH 86° 28' EAST 1122 FEET;
- 43) THENCE CONTINUING ALONG THE SACRAMENTO RIVER AND THE BOUNDARY BETWEEN SACRAMENTO AND YOLO COUNTIES, SOUTH 83° 05' EAST 1245 FEET;
- 42) THENCE CONTINUING ALONG THE SACRAMENTO RIVER AND THE BOUNDARY BETWEEN SACRAMENTO AND YOLO COUNTIES, SOUTH 72° 10' EAST 1243 FEET;
- 41) THENCE CONTINUING ALONG THE SACRAMENTO RIVER AND THE BOUNDARY BETWEEN SACRAMENTO AND YOLO COUNTIES, SOUTH 82° 35' EAST 1028 FEET;
- 40) THENCE CONTINUING ALONG THE SACRAMENTO RIVER AND THE BOUNDARY BETWEEN SACRAMENTO AND YOLO COUNTIES, SOUTH 48° 46' EAST 499 FEET;
- 39) THENCE CONTINUING ALONG THE SACRAMENTO RIVER AND THE BOUNDARY BETWEEN SACRAMENTO AND YOLO COUNTIES, SOUTH 28° 35' EAST 426 FEET;
- 38) THENCE CONTINUING ALONG THE SACRAMENTO RIVER AND THE BOUNDARY BETWEEN SACRAMENTO AND YOLO COUNTIES, SOUTH 11° 30' EAST 724 FEET;
- 37) THENCE CONTINUING ALONG THE SACRAMENTO RIVER AND THE BOUNDARY BETWEEN SACRAMENTO AND YOLO COUNTIES, SOUTH 07° 53' EAST 1189 FEET;

FRAME SURVEYING & MAPPING
 689 A STREET DAVIS, CA 95618
 530.766.6584 (v&t) jh@frameandson.org

NOTICE OF INTENTION TO ANNEX
DAVIS CEMETERY DISTRICT
2013 ANNEXATION

MARCH, 2013 SCALE:
 SHEET 12 OF 15

- 121 THENCE CONTINUING ALONG THE SACRAMENTO RIVER AND THE BOUNDARY BETWEEN SACRAMENTO AND YOLO COUNTIES, SOUTH 05° 15' EAST 1011 FEET;
- 122 THENCE CONTINUING ALONG THE SACRAMENTO RIVER AND THE BOUNDARY BETWEEN SACRAMENTO AND YOLO COUNTIES, SOUTH 11° 49' EAST 2175 FEET;
- 123 THENCE CONTINUING ALONG THE SACRAMENTO RIVER AND THE BOUNDARY BETWEEN SACRAMENTO AND YOLO COUNTIES, SOUTH 10° 00' EAST 1539 FEET;
- 124 THENCE CONTINUING ALONG THE SACRAMENTO RIVER AND THE BOUNDARY BETWEEN SACRAMENTO AND YOLO COUNTIES, SOUTH 01° 53' EAST 1077 FEET;
- 125 THENCE CONTINUING ALONG THE SACRAMENTO RIVER AND THE BOUNDARY BETWEEN SACRAMENTO AND YOLO COUNTIES, SOUTH 00° 40' WEST 1353 FEET;
- 126 THENCE CONTINUING ALONG THE SACRAMENTO RIVER AND THE BOUNDARY BETWEEN SACRAMENTO AND YOLO COUNTIES, SOUTH 10° 53' WEST 894 FEET;
- 127 THENCE CONTINUING ALONG THE SACRAMENTO RIVER AND THE BOUNDARY BETWEEN SACRAMENTO AND YOLO COUNTIES, SOUTH 25° 44' WEST 884 FEET;
- 128 THENCE CONTINUING ALONG THE SACRAMENTO RIVER AND THE BOUNDARY BETWEEN SACRAMENTO AND YOLO COUNTIES, SOUTH 44° 47' WEST 999 FEET;
- 129 THENCE CONTINUING ALONG THE SACRAMENTO RIVER AND THE BOUNDARY BETWEEN SACRAMENTO AND YOLO COUNTIES, SOUTH 96° 14' WEST 972 FEET;
- 130 THENCE CONTINUING ALONG THE SACRAMENTO RIVER AND THE BOUNDARY BETWEEN SACRAMENTO AND YOLO COUNTIES, SOUTH 87° 38' WEST 1008 FEET;
- 131 THENCE CONTINUING ALONG THE SACRAMENTO RIVER AND THE BOUNDARY BETWEEN SACRAMENTO AND YOLO COUNTIES, SOUTH 75° 00' WEST 784 FEET;
- 132 THENCE CONTINUING ALONG THE SACRAMENTO RIVER AND THE BOUNDARY BETWEEN SACRAMENTO AND YOLO COUNTIES, SOUTH 87° 48' WEST 697 FEET;
- 133 THENCE CONTINUING ALONG THE SACRAMENTO RIVER AND THE BOUNDARY BETWEEN SACRAMENTO AND YOLO COUNTIES, NORTH 89° 35' WEST 1411 FEET;
- 134 THENCE CONTINUING ALONG THE SACRAMENTO RIVER AND THE BOUNDARY BETWEEN SACRAMENTO AND YOLO COUNTIES, NORTH 89° 09' WEST 895 FEET;
- 135 THENCE CONTINUING ALONG THE SACRAMENTO RIVER AND THE BOUNDARY BETWEEN SACRAMENTO AND YOLO COUNTIES, SOUTH 84° 13' WEST 809 FEET;
- 136 THENCE CONTINUING ALONG THE SACRAMENTO RIVER AND THE BOUNDARY BETWEEN SACRAMENTO AND YOLO COUNTIES, SOUTH 86° 03' WEST 632 FEET;
- 137 THENCE CONTINUING ALONG THE SACRAMENTO RIVER AND THE BOUNDARY BETWEEN SACRAMENTO AND YOLO COUNTIES, SOUTH 46° 24' WEST 604 FEET;
- 138 THENCE CONTINUING ALONG THE SACRAMENTO RIVER AND THE BOUNDARY BETWEEN SACRAMENTO AND YOLO COUNTIES, SOUTH 23° 13' WEST 474 FEET;
- 139 THENCE CONTINUING ALONG THE SACRAMENTO RIVER AND THE BOUNDARY BETWEEN SACRAMENTO AND YOLO COUNTIES, SOUTH 02° 53' EAST 982 FEET;
- 140 THENCE CONTINUING ALONG THE SACRAMENTO RIVER AND THE BOUNDARY BETWEEN SACRAMENTO AND YOLO COUNTIES, SOUTH 19° 50' EAST 905 FEET;
- 141 THENCE CONTINUING ALONG THE SACRAMENTO RIVER AND THE BOUNDARY BETWEEN SACRAMENTO AND YOLO COUNTIES, SOUTH 31° 48' EAST 1503 FEET;
- 142 THENCE CONTINUING ALONG THE SACRAMENTO RIVER AND THE BOUNDARY BETWEEN SACRAMENTO AND YOLO COUNTIES, SOUTH 30° 05' EAST 4071 FEET;
- 143 THENCE CONTINUING ALONG THE SACRAMENTO RIVER AND THE BOUNDARY BETWEEN SACRAMENTO AND YOLO COUNTIES, SOUTH 52° 12' EAST 1801 FEET;
- 144 THENCE CONTINUING ALONG THE SACRAMENTO RIVER AND THE BOUNDARY BETWEEN SACRAMENTO AND YOLO COUNTIES, SOUTH 24° 02' EAST 1895 FEET;
- 145 THENCE CONTINUING ALONG THE SACRAMENTO RIVER AND THE BOUNDARY BETWEEN SACRAMENTO AND YOLO COUNTIES, SOUTH 18° 13' EAST 1438 FEET;
- 146 THENCE CONTINUING ALONG THE SACRAMENTO RIVER AND THE BOUNDARY BETWEEN SACRAMENTO AND YOLO COUNTIES, SOUTH 14° 12' EAST 1304 FEET;
- 147 THENCE CONTINUING ALONG THE SACRAMENTO RIVER AND THE BOUNDARY BETWEEN SACRAMENTO AND YOLO COUNTIES, SOUTH 01° 29' WEST 1921 FEET;
- 148 THENCE CONTINUING ALONG THE SACRAMENTO RIVER AND THE BOUNDARY BETWEEN SACRAMENTO AND YOLO COUNTIES, SOUTH 05° 04' WEST 1733 FEET;
- 149 THENCE CONTINUING ALONG THE SACRAMENTO RIVER AND THE BOUNDARY BETWEEN SACRAMENTO AND YOLO COUNTIES, SOUTH 13° 38' WEST 1037 FEET;
- 150 THENCE CONTINUING ALONG THE SACRAMENTO RIVER AND THE BOUNDARY BETWEEN SACRAMENTO AND YOLO COUNTIES, SOUTH 30° 59' WEST 891 FEET;
- 151 THENCE CONTINUING ALONG THE SACRAMENTO RIVER AND THE BOUNDARY BETWEEN SACRAMENTO AND YOLO COUNTIES, SOUTH 43° 10' WEST 870 FEET;
- 152 THENCE CONTINUING ALONG THE SACRAMENTO RIVER AND THE BOUNDARY BETWEEN SACRAMENTO AND YOLO COUNTIES, SOUTH 52° 41' WEST 1537 FEET;
- 153 THENCE CONTINUING ALONG THE SACRAMENTO RIVER AND THE BOUNDARY BETWEEN SACRAMENTO AND YOLO COUNTIES, SOUTH 37° 12' WEST 595 FEET;
- 154 THENCE CONTINUING ALONG THE SACRAMENTO RIVER AND THE BOUNDARY BETWEEN SACRAMENTO AND YOLO COUNTIES, SOUTH 22° 23' WEST 982 FEET;
- 155 THENCE CONTINUING ALONG THE SACRAMENTO RIVER AND THE BOUNDARY BETWEEN SACRAMENTO AND YOLO COUNTIES, SOUTH 01° 20' EAST 657 FEET;
- 156 THENCE CONTINUING ALONG THE SACRAMENTO RIVER AND THE BOUNDARY BETWEEN SACRAMENTO AND YOLO COUNTIES, SOUTH 25° 08' EAST 793 FEET;
- 157 THENCE CONTINUING ALONG THE SACRAMENTO RIVER AND THE BOUNDARY BETWEEN SACRAMENTO AND YOLO COUNTIES, SOUTH 29° 02' EAST 1011 FEET;
- 158 THENCE CONTINUING ALONG THE SACRAMENTO RIVER AND THE BOUNDARY BETWEEN SACRAMENTO AND YOLO COUNTIES, SOUTH 14° 33' EAST 1278 FEET;
- 159 THENCE CONTINUING ALONG THE SACRAMENTO RIVER AND THE BOUNDARY BETWEEN SACRAMENTO AND YOLO COUNTIES, SOUTH 05° 32' EAST 1192 FEET;
- 160 THENCE CONTINUING ALONG THE SACRAMENTO RIVER AND THE BOUNDARY BETWEEN SACRAMENTO AND YOLO COUNTIES, SOUTH 02° 27' EAST 671 FEET;
- 161 THENCE CONTINUING ALONG THE SACRAMENTO RIVER AND THE BOUNDARY BETWEEN SACRAMENTO AND YOLO COUNTIES, SOUTH 04° 21' WEST 884 FEET;
- 162 THENCE CONTINUING ALONG THE SACRAMENTO RIVER AND THE BOUNDARY BETWEEN SACRAMENTO AND YOLO COUNTIES, SOUTH 28° 19' WEST 425 FEET;
- 163 THENCE CONTINUING ALONG THE SACRAMENTO RIVER AND THE BOUNDARY BETWEEN SACRAMENTO AND YOLO COUNTIES, SOUTH 40° 47' WEST 397 FEET;
- 164 THENCE CONTINUING ALONG THE SACRAMENTO RIVER AND THE BOUNDARY BETWEEN SACRAMENTO AND YOLO COUNTIES, SOUTH 60° 00' WEST 498 FEET;
- 165 THENCE CONTINUING ALONG THE SACRAMENTO RIVER AND THE BOUNDARY BETWEEN SACRAMENTO AND YOLO COUNTIES, SOUTH 51° 44' WEST 464 FEET;
- 166 THENCE CONTINUING ALONG THE SACRAMENTO RIVER AND THE BOUNDARY BETWEEN SACRAMENTO AND YOLO COUNTIES, SOUTH 46° 18' WEST 437 FEET;
- 167 THENCE CONTINUING ALONG THE SACRAMENTO RIVER AND THE BOUNDARY BETWEEN SACRAMENTO AND YOLO COUNTIES, SOUTH 42° 03' WEST 1191 FEET;
- 168 THENCE CONTINUING ALONG THE SACRAMENTO RIVER AND THE BOUNDARY BETWEEN SACRAMENTO AND YOLO COUNTIES, SOUTH 39° 35' WEST 1125 FEET;
- 169 THENCE CONTINUING ALONG THE SACRAMENTO RIVER AND THE BOUNDARY BETWEEN SACRAMENTO AND YOLO COUNTIES, SOUTH 37° 46' WEST 1249 FEET;
- 170 THENCE CONTINUING ALONG THE SACRAMENTO RIVER AND THE BOUNDARY BETWEEN SACRAMENTO AND YOLO COUNTIES, SOUTH 47° 53' WEST 882 FEET;
- 171 THENCE CONTINUING ALONG THE SACRAMENTO RIVER AND THE BOUNDARY BETWEEN SACRAMENTO AND YOLO COUNTIES, SOUTH 55° 38' WEST 988 FEET;
- 172 THENCE CONTINUING ALONG THE SACRAMENTO RIVER AND THE BOUNDARY BETWEEN SACRAMENTO AND YOLO COUNTIES, SOUTH 51° 56' WEST 283 FEET;
- 173 THENCE CONTINUING ALONG THE SACRAMENTO RIVER AND THE BOUNDARY BETWEEN SACRAMENTO AND YOLO COUNTIES, SOUTH 72° 31' WEST 591 FEET;
- 174 THENCE CONTINUING ALONG THE SACRAMENTO RIVER AND THE BOUNDARY BETWEEN SACRAMENTO AND YOLO COUNTIES, SOUTH 72° 51' WEST 429 FEET;
- 175 THENCE CONTINUING ALONG THE SACRAMENTO RIVER AND THE BOUNDARY BETWEEN SACRAMENTO AND YOLO COUNTIES, SOUTH 65° 14' WEST 870 FEET;
- 176 THENCE CONTINUING ALONG THE SACRAMENTO RIVER AND THE BOUNDARY BETWEEN SACRAMENTO AND YOLO COUNTIES, SOUTH 78° 18' WEST 877 FEET;
- 177 THENCE CONTINUING ALONG THE SACRAMENTO RIVER AND THE BOUNDARY BETWEEN SACRAMENTO AND YOLO COUNTIES, SOUTH 77° 28' WEST 2873 FEET;

FRAME SURVEYING & MAPPING
 800 A STREET DAVIS, CA 95610
 530.756.8584 (V&F) info@frame.com

**NOTICE OF INTENTION TO ANNEX
 DAVIS CEMETERY DISTRICT
 2013 ANNEXATION**

MARCH, 2013 SCALE:
SHEET 13 OF 15

- 418 THENCE CONTINUING ALONG SAID BOUNDARY AND THE LINE BETWEEN SECTIONS 29 AND 32 SOUTH 89° 27' EAST 528 FEET TO THE CORNER COMMON TO SECTIONS 28, 29, 32 AND 33, TOWNSHIP 8 NORTH, RANGE 3 EAST;
- 419 THENCE CONTINUING ALONG SAID BOUNDARY AND THE LINE BETWEEN SECTIONS 27 AND 30 NORTH 00° 23' EAST 528 FEET TO THE CORNER COMMON TO SECTIONS 20, 21, 28 AND 29, TOWNSHIP 8 NORTH, RANGE 3 EAST;
- 420 THENCE CONTINUING ALONG SAID BOUNDARY AND THE LINE BETWEEN SECTIONS 20 AND 21 NORTH 00° 15' EAST 548 FEET TO THE CORNER COMMON TO SECTIONS 16, 17, 20 AND 21, TOWNSHIP 8 NORTH, RANGE 3 EAST;
- 421 THENCE CONTINUING ALONG SAID BOUNDARY AND THE LINE BETWEEN SECTIONS 16 AND 17 NORTH 00° 11' EAST 512 FEET TO THE CORNER COMMON TO SECTIONS 8, 9, 16 AND 17, TOWNSHIP 8 NORTH, RANGE 3 EAST;
- 422 THENCE CONTINUING ALONG SAID BOUNDARY AND THE LINE BETWEEN SECTIONS 8 AND 9 NORTH 00° 12' WEST 583 FEET TO THE CORNER COMMON TO SECTIONS 4, 5, 8 AND 9, TOWNSHIP 8 NORTH, RANGE 3 EAST;
- 423 THENCE CONTINUING ALONG SAID BOUNDARY AND THE LINE BETWEEN SECTIONS 4 AND 5 NORTH 01° 42' EAST 480 FEET TO THE CORNER COMMON TO SECTIONS 4 AND 5, TOWNSHIP 8 NORTH, RANGE 3 EAST, AND SECTIONS 32 AND 33, TOWNSHIP 9 NORTH, RANGE 3 EAST;
- 424 THENCE CONTINUING ALONG SAID BOUNDARY AND THE LINE BETWEEN SECTIONS 32 AND 33 NORTH 01° 10' EAST 513 FEET TO THE CORNER COMMON TO SECTIONS 28, 29, 32 AND 33, TOWNSHIP 9 NORTH, RANGE 3 EAST;
- 425 THENCE CONTINUING ALONG SAID BOUNDARY AND THE LINE BETWEEN SECTIONS 28 AND 32 SOUTH 89° 53' WEST 523 FEET TO THE CORNER COMMON TO SECTIONS 29, 30, 31 AND 32, TOWNSHIP 9 NORTH, RANGE 3 EAST;
- 426 THENCE CONTINUING ALONG SAID BOUNDARY AND THE LINE BETWEEN SECTIONS 30 AND 31 WEST 824 FEET TO THE CORNER COMMON TO SECTIONS 29 AND 30, TOWNSHIP 9 NORTH, RANGE 3 EAST;
- 427 THENCE CONTINUING ALONG SAID BOUNDARY AND THE LINE BETWEEN SECTIONS 25 AND 35 NORTH 89° 38' WEST 540 FEET TO THE CORNER COMMON TO SECTIONS 25, 26, 35 AND 36, TOWNSHIP 9 NORTH, RANGE 2 EAST;
- 428 THENCE CONTINUING ALONG SAID BOUNDARY AND THE LINE BETWEEN SECTIONS 26 AND 35 NORTH 89° 07' WEST 518 FEET TO THE CORNER COMMON TO SECTIONS 26, 27, 34 AND 35, TOWNSHIP 9 NORTH, RANGE 2 EAST;
- 429 THENCE CONTINUING ALONG SAID BOUNDARY AND THE LINE BETWEEN SECTIONS 27 AND 34 NORTH 89° 48' WEST 528 FEET TO THE CORNER COMMON TO SECTIONS 27, 28, 33 AND 34, TOWNSHIP 9 NORTH, RANGE 2 EAST;
- 430 THENCE CONTINUING ALONG SAID BOUNDARY AND THE LINE BETWEEN SECTIONS 28 AND 33 NORTH 89° 18' WEST 527 FEET TO THE CORNER COMMON TO SECTIONS 28, 29, 32 AND 33, TOWNSHIP 9 NORTH, RANGE 2 EAST;
- 431 THENCE CONTINUING ALONG SAID BOUNDARY AND THE LINE BETWEEN SECTIONS 32 AND 33 SOUTH 01° 04' WEST 537 FEET TO THE CORNER COMMON TO SECTIONS 32 AND 33, TOWNSHIP 9 NORTH, RANGE 2 EAST, AND SECTIONS 3 AND 4, TOWNSHIP 8 NORTH, RANGE 2 EAST;
- 432 THENCE CONTINUING ALONG SAID BOUNDARY AND THE LINE BETWEEN SECTION 3, TOWNSHIP 9 NORTH, RANGE 2 EAST, AND SECTION 33, TOWNSHIP 8 NORTH, RANGE 2 EAST, WEST 521 FEET TO THE CORNER COMMON TO SECTIONS 3 AND 4, TOWNSHIP 8 NORTH, RANGE 2 EAST, AND SECTIONS 31 AND 32, TOWNSHIP 8 NORTH, RANGE 2 EAST;

- 433 THENCE CONTINUING ALONG SAID BOUNDARY AND THE LINE BETWEEN SECTION 5, TOWNSHIP 8 NORTH, RANGE 2 EAST AND SECTION 31, TOWNSHIP 31 NORTH, RANGE 2 EAST, WEST 521 FEET TO THE CORNER COMMON TO SECTIONS 3 AND 4, TOWNSHIP 8 NORTH, RANGE 2 EAST, AND SECTIONS 31 AND 32, TOWNSHIP 9 NORTH, RANGE 2 EAST;
- 434 THENCE CONTINUING ALONG SAID BOUNDARY AND THE LINE BETWEEN SECTION 1, TOWNSHIP 8 NORTH, RANGE 2 EAST AND SECTION 36, TOWNSHIP 8 NORTH, RANGE 2 EAST, WEST 5207 FEET;
- 435 THENCE CONTINUING ALONG SAID BOUNDARY AND THE LINE BETWEEN SECTION 2, TOWNSHIP 8 NORTH, RANGE 2 EAST AND SECTION 35, TOWNSHIP 9 NORTH, RANGE 2 EAST, WEST 587 FEET TO THE CORNER COMMON TO SECTIONS 2 AND 3, TOWNSHIP 9 NORTH, RANGE 2 EAST, AND SECTIONS 34 AND 35, TOWNSHIP 9 NORTH, RANGE 2 EAST;
- 436 THENCE CONTINUING ALONG SAID BOUNDARY AND THE LINE BETWEEN SECTION 3, TOWNSHIP 8 NORTH, RANGE 2 EAST AND SECTION 34, TOWNSHIP 9 NORTH, RANGE 2 EAST, WEST 587 FEET TO THE POINT OF BEGINNING.

CONTAINING 126, 130 ACRES, MORE OR LESS

JAN -7 2013

YOLO LAFCO

THE DAVIS CEMETERY DISTRICT
YOLO COUNTY, CALIFORNIA

RESOLUTION 2012-01

WHEREAS the Board of Trustees ("Board") of the Davis Cemetery District ("District") desires to initiate proceedings to annex to the District's service area all territory which falls within the extent of the District's Sphere of Influence but is not currently within the District boundary, as pursuant to the Cortese-Knox-Hertzberg Local Government Reorganization Act of 2000 (commencing with section 56000 of the Government Code) ("Act");

WHEREAS the proposed area of annexation, specifically between the current District boundary and CR 27 to the north and extending from the current District boundary to the County boundary to the east, taking in West Sacramento and Clarksburg, as depicted on the map attached hereto as Exhibit A;

WHEREAS the areas proposed for annexation are not currently served by any public cemetery district;

WHEREAS the Davis Cemetery District is the public cemetery district in the closest proximity to the proposed areas of annexation and has ample burial space to meet the needs of residents in the proposed areas of annexation along with the needs of current District residents;

WHEREAS the District does not seek any property tax revenue from the proposed area of annexation and thus requests that the tax exchange negotiation process be waived;

WHEREAS the Board requests that the Yolo County LAFCO initiate proceedings to approve the annexation of said property to the District in order to enable the District to provide burial services to the annexation area;

NOW, THEREFORE, BE IT RESOLVED by the Board of Trustees of the Davis Cemetery District as follows:

- (1) The Board hereby finds and determines that the recitals contained herein are true and correct.
- (2) The Board requests that the Yolo County LAFCO initiate proceedings to annex the identified property as authorized and in the manner provided by the Act.
- (3) The Board hereby approves the plan for providing burial services to the annexation area attached hereto as exhibit B and authorizes the Superintendent and his designees to make any changes therein as may be requested by the LAFCO.
- (4) The Board hereby requests that the LAFCO provide any related notices to the District's Superintendent.


The foregoing resolution was duly PASSED AND ADOPTED by the Board of Trustees of the Davis Cemetery District at a meeting thereof held on this 17th day of October, 2012 by the following roll call vote:

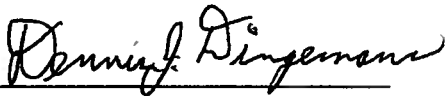
Ayes: 4


Noes: 0


Abstain: 0

Absent: 0


Marilyn Mansfield, Chairperson
Board of Trustees
Davis Cemetery District

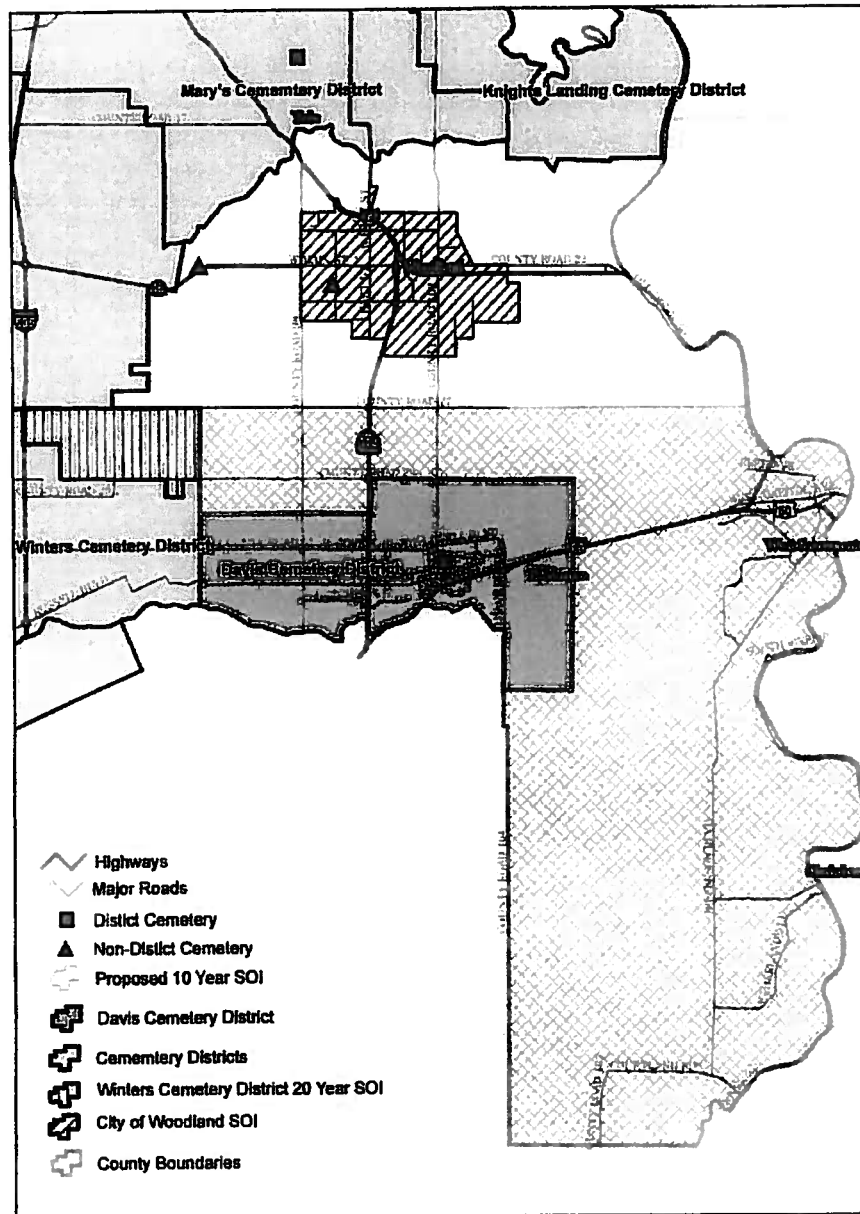

Dennis Dingemans, Trustee


Val Dolcini, Trustee


Dennis Dahlin, Trustee

Davis Cemetery District Proposed Sphere of Influence 10 Year

Map 2



Prepared by Yuba County DDT - February, 2012
Data Source: Yuba County

EXHIBIT B
PLAN OF SERVICE FOR THE ANNEXATION AREA

Upon annexation, residents within the annexed area will have the same privileges as the other customers of the District regarding any and all interment services offered by the District. Because no property tax revenues will be collected from residents in the newly annexed area, the pricing for said residents in the newly annexed area shall be at a Tier Two rate, which shall be determined by adding the current "former resident fee" to the applicable current District pricing for interment services.



Local Agency Formation Commission of Yolo County
625 Court Street #203
Woodland, CA 95695
(530) 666-8048
lafco@yolocounty.org

March 5, 2013

The attached application was submitted to the Yolo Local Agency Formation Commission on January 7, 2013 and this notice is being sent to the following affected agencies (and its departments) and school district(s) in accordance with Government Code Section 56658(b):

Routed To:

County/Cities:

- City of Davis –Clerk
 - City of West Sacramento –Clerk
 - City of Winters –Clerk
 - City of Woodland –Clerk
 - County of Yolo–Clerk
 - Assessor –Linda Park*
 - Auditor–Controller –Sheryl Hardy*
 - Environmental Health –Jill Cook*
 - Elections – Kris Mann*
 - Surveyor – Ken Misner* **
 - County Service Areas (PPW) –North Davis Meadows, Garcia Bend #9
- * See Supplemental Questionnaire
** Full Size Maps Provided

Special Districts:

- Cemetery District –
- Community Service District –
- Fire Protection District – West Plainfield, Springlake, East Davis, Elkhorn, West Sacramento, No Man's Land, Clarksburg
- Sacramento-Yolo Port District
- Sacramento-Yolo Mosquito Vector Control District
- Reclamation District –2035, 785, 537, 900, 765, 307, 999, 2068, 150
- Resource Conservation District – Yolo, Dixon
- Water District –YCFWCWD

School Districts:

- YC Office of Education –Jorge Ayala
- Davis Joint Unified –Winfred B. Roberson, Jr.
- Esparto Unified –Aida Buelna
- River Delta Unified – Richard Hennes
- Washington Unified –Dayton Gilleland, Ed.D
- Winters Joint Unified –Brent Cushenbery
- Woodland Joint Unified –Debra LaVoi, Ed.D
- Community College – Los Rios, Yuba

Subject Agency: (Petition-Initiated Only)

Project Information:

Application Number: 915
 Application Title: Davis Cemetery District Annexation
 Assessor's Parcel Number: Various
 Property Location: See attached map
 Project Description: The Davis Cemetery District has submitted an application (see attached application) to expand its existing boundaries by annexing all the lands in its Sphere of Influence. The existing cemetery in Davis has sufficient capacity to accommodate the new boundary area and no new cemetery sites are proposed. The project would allow residents in the subject territory a public cemetery option for burial services. The District is not seeking any property tax revenue for this subject territory. Cemetery burial costs will be handled by the District instituting a two-tiered fee system correlating to the tax rate area zone of benefit.

Comments:

In accordance with Government Code Section 56658(b), as an "affected agency", which is defined as any agency that provides facilities or services in the subject territory, please review this attached application information and respond with any comments and/or recommended conditions within 21 days or by March 19, 2013 so that staff may conduct a more informed analysis. If we do not receive a response, we will presume that your agency has "no comment". If you require more time for review, please contact Executive Officer Christine Crawford at (530) 666-8048 or at christine.crawford@yolocounty.org.

Your comments are:

- Attached No comment

Signature/date

Print Name

LOCAL
AGENCY
FORMATION
COMMISSION OF
YOLO COUNTY



March 18, 2013

Joseph Cattarin
Superintendent
Davis Cemetery District
820 Pole Line Road
Davis, CA 95618

Re: Davis Cemetery District Annexation - Project No. #915
Certificate of Filing

Dear Mr. Cattarin:

The purpose of this letter is to provide the District notice that your application is complete and hereby accepted for filing in accordance with Government Code Section 56658 of the Cortese Knox Hertzberg Act. All of the outstanding items documented in our February 12, 2013 District letter have been satisfied.

Please note that the public hearing for your application has been scheduled for **Thursday, March 28th at 9:00 AM** in the County Board of Supervisors Chambers located at 625 Court Street in Woodland. You can expect to receive a copy of the agenda packet and staff report for your item no later than March 19th. If you have any questions in the meantime, please do not hesitate to contact me.

Sincerely,

A handwritten signature in black ink, appearing to read "Christine M. Crawford".

Christine M. Crawford, AICP
Executive Officer

CHAIR
OLIN WOODS
Public Member

VICE CHAIR
MATT REXROAD
Supervisor - 3rd District

SKIP DAVIES
Mayor
City of Woodland

DON SAYLOR
Supervisor - 2nd District

BILL KRISTOFF
Councilmember
City of West Sacramento

ALTERNATE
ROBERT RAMMING
Public Member

ALTERNATE
JIM PROVENZA
Supervisor - 4th District

ALTERNATE
CECILIA AGUIAR-CURRY
Mayor
City of Winters

Staff
CHRISTINE M. CRAWFORD
Executive Officer

TERRI TUCK
Commission Clerk

ROBYN TRUITT DRIVON
Commission Counsel

625 Court Street, Suite 203
Woodland CA 95695

(530) 666-8048
lafco@yolocounty.org

www.yololafco.org



County of Yolo

www.yolocounty.org

HOWARD H. NEWENS, CIA, CPA

AUDITOR-CONTROLLER and
TREASURER-TAX COLLECTOR

AUDITOR-CONTROLLER

PO BOX 1268
WOODLAND, CA 95776
PHONE: (530) 666-8190
FAX: (530) 666-8215

TREASURER-TAX COLLECTOR

PO BOX 1995
WOODLAND, CA 95776
PHONE: (530) 666-8625
FAX: (530) 666-8708

February 28, 2013

TO: Christine Crawford, LAFCO

FROM: Howard Newens, Auditor-Controller
By: Sheryl Hardy-Salgado, Deputy

SUBJECT: LAFCO 915-Davis Cemetery District -Annexation and expansion of Sphere of Influence. (Not subject to a tax exchange)

Pursuant to Revenue and Taxation Code 99 and related subsections, the County Assessor's Office provided this office with a list of tax rate areas of those properties located within the boundaries of the proposed annexation to Davis Cemetery District. Utilizing the Assessor's information below is a listing of the local agencies located in the territory subject of the jurisdictional change.

Fund	Agency Name
110	County General Fund
120	County ACO Fund
140	County Library
151	County Road District #2
212 76-0040	Levee Maintenance Area #4
212 76-0030	Dixon Resources Conservation District
261	City of West Sacramento
313	Clarksburg Fire District
315	East Davis Fire District
320	Springlake Fire District
323	West Plainfield Fire District
328	Elkhorn Fire District
329	No Mans Land Fire District
371	Sacto-Yolo Mosquito & Vector Control
390	Reclamation District #307
444	Yolo County Resources Conservation District
462	Yolo County Flood Control District
489	County Service Area #9

Fund	Agency Name
500 0430	County Schools
500 2120	Davis Joint Unified School District
500 4140	Washington Unified School District
500 6160	Woodland Joint Unified School District
290	Los Rios Community College
291	Yuba Community College
294	River Delta School District
225	Educational Revolving Augmentation Fund

There will be no property tax loss or exchange between agencies for the subject properties.

No new Tax Rate Areas will need to be created. The Auditor's Office acknowledges the subject properties for Annexation to Davis Cemetery District thus expanding the boundaries within the Davis Cemetery District Sphere of Influence.

Respectfully,

Sheryl Hardy-Salgado, Deputy
Auditor-Controller/Treasurer-Tax Collector
Property Tax Accounting Unit

HN:sh

CC: Patrick Blacklock, CAO
Howard Newens, AC-TTC
CA State Water Resources
Dixon Resources Cons Dist
City of West Sacramento
Clarksburg Fire District
East Davis Fire District
Springlake Fire District
West Plainfield Fire District
Elkhorn Fire District
No Mans Land Fire District
SYMVC
RD #307
YCRCD
YCFWCD
YCOE
Davis Unified School District
Washington Unified School District
Woodland Unified School District
River Delta School District
Los Rios Community College
Yuba Community College

LOCAL
AGENCY
FORMATION
COMMISSION OF
YOLO COUNTY



February 12, 2013

Joseph Cattarin
Superintendent
Davis Cemetery District
820 Pole Line Road
Davis, CA 95618

Re: Davis Cemetery District Annexation - Project No. #915

Dear Mr. Cattarin:

The purpose of this letter is to provide you with an update regarding the status of your application for the Davis Cemetery District Annexation. Your project was routed to applicable County departments and "affected agencies" (defined as any agency that serves any portion of the proposed annexation area) for review and comment (see attached). Comments were due on February 7, 2013 and we only received one comment from the County Surveyor with some minor map corrections. In addition, the City of West Sacramento considered the annexation proposal at its February 6, 2013 Council meeting and voted to support the District's annexation request (see attached agenda report). Concurrently, we have been reviewing your application to ensure we have all the information necessary to complete the processing of your project.

The following list contains all outstanding items required to complete the processing of your project:

1. Please have your surveyor complete the corrections noted in the surveyor's memo dated February 5, 2013 (see attached)
2. Please complete the Party Disclosure Form to report any campaign contributions by your Board of Trustees to LAFCo Commissioners (see attached). If the District has nothing to report, please check the "not applicable" box and sign.

Once we've received these items listed above, your application will be deemed complete and we will issue a Certificate of Filing for this application setting a public hearing date where the Commission may approve, modify or deny the proposal.

CHAIR
OLIN WOODS
Public Member

VICE CHAIR
MATT REXROAD
Supervisor - 3rd District

SKIP DAVIES
Mayor
City of Woodland

DON SAYLOR
Supervisor - 2nd District

BILL KRISTOFF
Councilmember
City of West Sacramento

ALTERNATE
ROBERT RAMMING
Public Member

ALTERNATE
JIM PROVENZA
Supervisor - 4th District

ALTERNATE
CECILIA AGUIAR-CURRY
Mayor
City of Winters

Staff
CHRISTINE M. CRAWFORD
Executive Officer

TERRI TUCK
Commission Clerk

ROBYN TRUITT DRIVON
Commission Counsel

625 Court Street, Suite 203
Woodland CA 95695

(530) 666-8048
lafco@yolocounty.org

www.yololafco.org

February 12, 2013

If the Commission approves the proposal, then a second public hearing will be scheduled at the following month's regular meeting date for the Commission to conduct "protest proceedings" to give landowners an opportunity to protest the annexation. If protest is received (oral or written) by less than 25% of the landowners, then the Commission will order the annexation without an election. If protest is received from between 25% and 50% of the landowners, the Commission will order the annexation subject to an election within the annexation area. If protest is received by more than 50% of the landowners, the annexation is terminated.

Following an annexation order and satisfying any project conditions that may be contained in the staff report, a Certificate of Completion would be prepared and filed with the County Recorder. We also would file the Statement of Boundary Change with the State Board of Equalization. The effective date of the annexation would be five days after the Certificate of Completion filing date.

If you have any questions or comments please contact me at 530-666-8048. We look forward to working with you.

Sincerely,



Christine M. Crawford, AICP
Executive Officer

Attachments:

- A. LAFCo Project Routing Form, January 17, 2013
- B. City of West Sacramento Agenda Report, February 6, 2013
- C. Memo from the County Surveyor, February 5, 2013
- D. Party Disclosure Form

RECEIVED

JAN - 7 2013

YOLO LAFCO

Local Agency Formation Commission of Yolo County
625 Court Street, Suite 203, Woodland, CA 95695
Phone (530) 666-8048
lafco@yolocounty.org www.yololafco.org

**PETITION FOR PROCEEDING PURSUANT TO
THE CORTESE-KNOX-HERTZBERG
LOCAL GOVERNMENT REORGANIZATION ACT OF 2000
Section I**

The undersigned hereby petition(s) the Yolo County Local Agency Formation Commission for approval of a proposed change of organization or reorganization, and stipulate(s) as follows:

This proposal is made pursuant to Part 3, Division 2, Title 5 of the California Government Code (commencing with §56000, Cortese-Knox-Hertzberg Local Government Reorganization Act of 2000).

Short Title:

Annexation of identified property to the Davis Cemetery District

2. The specific change(s) of organization proposed is/are: Annexation

If other is selected please explain:

3. The boundaries of the territory(ies) included in the proposal are as described in Exhibit(s) attached.

4. The territory(ies) included in the proposal is/are: Inhabited

5. This proposal is is not consistent with the Sphere of Influence of the affected city and/or district(s).

6. The reason(s) for the proposal is/are:

The District wishes to extend the opportunity for interment services to areas of southeastern Yolo County which are currently not served by any public cemetery district.

7. The proposal is requested to be made subject to the following terms and conditions:

No tax revenue will be requested as a result of the annexation of the identified property.

8. Give a general description of the territory's natural and manmade features:

Please see addendum by surveyor Jim Frame.

9. List the Assessor's Parcel Number(s) for the affected parcels in the proposal (use additional sheet if necessary).

Please see addendum by surveyor Jim Frame.

10. Provide (separately) mailing labels for all landowners and registered voters within 300' of outside proposal boundary (may provide *WORD/EXCEL* computer disc with label list instead).

11. Have alternatives to this proposal been considered?

Yes No If so, please list and explain:

12. Describe the proposed changes in land use for this proposal (if applicable).

There is no change in land use.

13. If a change in land use will occur if the proposal is accepted, what is your expected timetable for the completion of the changes?


14. Is there 100% written landowners consent for this proposal?

Yes No (Please attach consent).

15. Name and identify all affected counties, cities, or districts:

Yolo County, City of West Sacramento, City of Clarksburg

16. Signature for Petition Designee (main contact person)*

 Signature	Joseph Cattarin, Superintendent Print Name
820 Pole Line Road Address	Email: cemetery@dcn.org
Davis, CA 95618 City/Zip Code	1-4-13 Date:

* If a Petition Designee is also a landowner or voter applicant, provide requested information on both numbers 16 and 18.

4. What is the designation and zoning in the County General Plan and is that consistent with the proposed use? Yes No *n/a* (If the use will be inconsistent, please explain below)

5. Will a change in zoning be required to implement the proposed development plans? Yes No

a. Has the County concurred with the proposed changes? Yes No *n/a*

6. Has the County Board of Supervisors reviewed the development plans of the proposal? Yes No

If so, what was their determination and when was the decision made?

If not, is there a plan to submit? Yes No

If so, please provide that plan

7. What type of development is planned, and what are the densities proposed?

n/a

8. What is the present population of the proposal area?

Unknown

9. How many dwelling units or other buildings are located on the site?

unknown

10. How many dwelling units or commercial type buildings are expected when the area is fully developed?

unknown

11. What is the anticipated range in sizes for these buildings and the attendant parcels?

n/a

12. What is the expected population when developed?

no change

13. What is the likelihood of significant growth in adjacent areas (both incorporated and unincorporated)?

n/a

14. To what extent will this development influence or contribute to growth in these adjacent areas?

None

SECTION A

PREPARED BY: Joseph Cattarin

Date: 1-4-13

TITLE: Davis Cemetery District Superintendent

Joseph Cattarin
Signature

SECTION B - SERVICES

1. Is there a need for urban services in the area at the present time? Yes No

2. What services will the district provide, and if so, when? If the annexing district will not provide the service, please note who will, if known.

<u>Service</u>	<u>Yes</u>	<u>No</u>	<u>When</u>	<u>Comment</u>
Water Service	<input type="radio"/>	<input checked="" type="radio"/>		
Sanitary Sewer	<input type="radio"/>	<input checked="" type="radio"/>		
Storm Drainage	<input type="radio"/>	<input checked="" type="radio"/>		
Fire Protection	<input type="radio"/>	<input checked="" type="radio"/>		
Police Protection	<input type="radio"/>	<input checked="" type="radio"/>		
Street Maintenance	<input type="radio"/>	<input checked="" type="radio"/>		
Street Lighting	<input type="radio"/>	<input checked="" type="radio"/>		
Tree Maintenance	<input type="radio"/>	<input checked="" type="radio"/>		
Street Sweeping/ Refuse Removal	<input type="radio"/>	<input checked="" type="radio"/>		

Parks & Recreation

Library

Other

Jan, 2013

interment services, which not currently provided by any public cemetery district

3. Please explain how these services will be financed.

By user fees for services rendered.

4. If any other services, not listed, will be required for the new development please list and explain how the service will be provided (for example animal control, ambulance service, pest and rodent control, schools, etc.)

No

- b. If the annexing district will impose development fees, identify for what use and specify how they will be determined.

n/a

6. Explain how the annexing district will provide services. Provide whatever engineering summaries are available and any other relevant report on the viability of this proposal. For example, what physical improvements and sizing are necessary for service provision such as water, sewer, and storm drainage and how they will be financed, for construction, maintenance, and operation?

No physical expansion of the cemetery is required.
Adequate capacity exists. See 2012 MSR.

7. Which services will require user fees? How will those fees be determined?

Interment fees will be determined by pricing to current residents plus an additional "tier two" fee to offset lack of tax revenue

8. What is the estimated date the district will begin providing services?

January, 2013

SECTION B

PREPARED BY: Joseph Cattarin

Date: 1-4-13

TITLE: Superintendent

Signature: Joseph Cattarin

SECTION C - FISCAL

1. Will the existing tax revenue and user fees provide adequate revenue to support the required services when developed? Yes No

If not, what methods will be used to increase the revenues to necessary levels?

2. What types of revenue sources will be proposed for use by the district?

3. Will the district pursue any bonded indebtedness? Yes No
Please discuss.

4. Will there be a need for zones of benefit within the proposed new district? Yes No

SECTION C

PREPARED BY:

Date:

1-4-13

TITLE:

Superintendent

Signature

Joseph Cettaria

SECTION D - GOVERNMENTAL ASPECTS

1. Will the proposed change of boundary create a division of existing communities or commercial areas identifiable on the basis of appreciable social, economic or other factors? Yes No

If so, please explain?

2. Is the subject area within the current Sphere of Influence for the district? Yes No

3. What effect might this development have on social or economic interests in the area and the district?

It is anticipated that it will provide economic relief for families who need interment services by providing a lower cost option than the commercial option currently available.

4. What alternative courses of action have been considered to achieve results comparable to those proposed in this application?

None

5. Why is this proposal more advantageous than others?

Please see #3 above.

6. Will implementation of this proposal create problems of duplicated authority infringement on Sphere of Influence by one entity or another, or significant operational problems for a local agency in the general area? Yes No

SECTION D

PREPARED BY: Joseph Cattarin

Date: 1-4-13

TITLE: Superintendent

Signature

Joseph Cattarin

SECTION E - ENVIRONMENTAL REVIEW

An Environmental Impact Report, Negative Declaration or Certificate of Exemption, must be available to the Local Agency Formation Commission before the Commission will issue a "Certificate of Filing" accepting the complete documentation to initiate the proposed action by the Commission.

1. Provide the supporting approval documents for the Environmental Impact Report (EIR) or Negative Declaration Environmental Impact Report (NDEIR) prepared, a certified resolution for this proposed action and a copy of the Notice of Determination filed with the County Clerk Recorder.

If no environmental review has been done, please explain.

n/a - no previous project. See 2012 MSR.

2. If the proposal area is more than 20 acres of agricultural land, what mitigation measures were adopted to minimize the loss of that land to agriculture? Please list and explain:

n/a

3. Will this project be consistent with the Yolo County Right to Farm Ordinance #1133, and not adversely affect the economic viability or constrain the lawful responsible practices of adjacent agricultural operations? Please explain:

n/a

4. The Yolo County LAFCO Agricultural Conservation Policy is attached. Please review this document and explain how this proposal is consistent with this policy.

n/a

SECTION E

PREPARED BY:

Joseph Cattarin

Date:

1-4-13

TITLE:

Superintendent

Signature

Joseph Cattarin

SECTION F - OTHER

1. Add any comments or information that should be considered by the Commission:

SECTION F

PREPARED BY:

Joseph Cattarin

Date:

1-4-13

TITLE:

Superintendent

Signature

Joseph Cattarin

LAFCo Activity Report

March 26 through April 22, 2013

Date	Meeting/Milestone	Comments
03/26/2013	Shared Services-Phone call w/Valley Vision (Tara Thronson)	Next Yolo Leaders Topic-Broadband
03/27/2013	Shared Services-Conference call w/UCD	Yolo County Animal Services
03/28/2013	Meet w/Hedgerow Farms-pick up seed packets	CALAFCO Staff Workshop
03/29/2013	Meet w/Farm Bureau-pick up center pieces	CALAFCO Staff Workshop
04/02/2013	Meet w/Downtown Davis (Nina Gatewood) – swag	CAALFCO Staff Workshop
04/02/2013	Lunch meeting w/ Michael Coleman (General Session Speaker)	CALAFCO Staff Workshop
04/02/2013	Meet w/Visitor's Bureau (Alan Humason) – swag	CALAFCO Staff Workshop
04/02/2013	Meet w/Monsanto – Mobile Tour brochures	CALAFCO Staff Workshop
04/08/2013	Meeting w/CALAFCO (Pamela Miller)	CALAFCO Staff Workshop
04/08/2013	Meet w/Fiddlers Green Farm-gifts	CALAFCO Staff Workshop
04/09/2013	Preparation for Workshop	CALAFCO Staff Workshop
4/10-12/2013	CALAFCO Staff Workshop	Attended
04/16/2013	Lunch Meeting w/Bill Chiat and Mike McKeever	LAFCo Update
04/18/2013	Monthly Lunch Meeting w/Don Saylor	LAFCo Update
04/18/2013	Meeting w/City of Winters	Potential Winters Annexation
04/19/2013	Shared Services – Yolo Managers Meeting	Shared Services
04/19/2013	Shared Services-Conference call w/UCD	Yolo County Animal Services
04/19/2013	Bi-monthly project planning meeting w/ UCD, City & County	Nishi Property in Davis
04/22/2013	Yolo County School Board – Shared Services Workshop	Speaker on Shared Services

LOCAL
AGENCY
FORMATION
COMMISSION OF
YOLO COUNTY



To: Olin Woods, Chair, and Members of the
Yolo Local Agency Formation Commission

From: Christine Crawford, Executive Officer

Date: April 25, 2013

Subject: Potential Audit Policy

During consideration of the draft fiscal year 2013/14 budget in March, staff was directed to bring back more information about an appropriate audit cycle for Yolo LAFCo.

County Auditor/Controller Opinion

Staff contacted Howard Newens and he recommended a two or three year audit cycle. In addition, he recommends producing basic financial statements for the Commission each year. Staff from the auditor's office indicated that they can produce these financial statements for about 1-2 hours of staff time.

Lengthening the audit cycle would still result in an auditor looking at LAFCo's balance sheets and preparing financial statements for each year. The benefit would be the efficiencies gained by reviewing 2-3 years all at once, resulting in a cost savings to LAFCo. Brain Nash, our last auditor, estimated that LAFCo could save \$1,000 - \$2,000 by conducting a three year audit versus a two year audit.

Snapshot of LAFCo Audit Cycles Statewide

By combining results from a recent list serve request to the LAFCo Executive Officers statewide and a 2011 CALAFCO survey, below are the percentages of LAFCos using the various audit cycles noted below. It should be noted that many LAFCos are included in their county's audit automatically, which may explain why the one year cycle is reported most frequently.

Audit Cycles	Percentage
No Response	24%
Every 1 year	50%
Every 2 years	7%
Every 3 years or more	10%
No audits performed	9%
Total	100%

CHAIR
OLIN WOODS
Public Member

VICE CHAIR
MATT REXROAD
Supervisor - 3rd District

SKIP DAVIES
Mayor
City of Woodland

DON SAYLOR
Supervisor - 2nd District

BILL KRISTOFF
Councilmember
City of West Sacramento

ALTERNATE
ROBERT RAMMING
Public Member

ALTERNATE
JIM PROVENZA
Supervisor - 4th District

ALTERNATE
CECILIA AGUIAR-CURRY
Mayor
City of Winters

Staff
CHRISTINE M. CRAWFORD
Executive Officer

TERRI TUCK
Commission Clerk

ROBYN TRUITT DRIVON
Commission Counsel

625 Court Street, Suite 203
Woodland CA 95695

(530) 666-8048
lafco@yolocounty.org

www.yololafco.org

County RFP Cost Proposal Information

Five audit firms bid on the County's Request for Proposals (RFP) to conduct three annual LAFCo audits. The proposals ranged from \$5,000 - \$8,300 per year.

Attachment

A. County RFP Bid Detail

Below are the costs to the Yolo County Auditor's outside audit RFP pertaining to LAFCo and the contact information for each firm.

Firm Name	Contact	Email	Phone number
James Marta & Co	David Becker		916-993-9494 ext.20
Vavrinek, Trine, Day	David Showalter	dshowalter@vtdcpa.com	916-570-1880
Gallina	Brad Constantine	bconstantine@gallina.com	916-784-7850
Macias Consulting	Richard Green	rgreen@mgocpa.com	916-928-4600
Brown Armstrong	Eric Xin	exin@bacpas.com	209-451-4833

JAMES MARTA & CO

2012/13 – **\$5,000**

2013/14 – **\$5,000**

2014/15 – **\$5,000**

VAVRINEK, TRINE, DAY

2012/13 – **\$5,690**

2012/14 – **\$5,690**

2012/15 – **\$5,690**

GALLINA

2012/13 – **\$6,180**

2013/14 – **\$6,180**

2014/15 – **\$6,180**

MACIAS CONSULTING – All inclusive maximum fees for professional auditing services for the audits of 2013 and 2014 financial statements (including all components)

\$10,070 - \$3,021 (professional discount) = **\$7,049** per FY

BROWN ARMSTRONG

2012/13 – **\$7,975**

2013/14 – **\$8,100**

2014/15 – **\$8,300**

Yolo LAFCo
Host Expenses for 2013 CALAFCO Staff Workshop

Vendor	Expense	Comment
Capay Valley Growers	\$180.00	Gifts for Program Committee Members
Turkovich Family Wines	\$140.84	Gifts for Guest Speakers and Moderators *(less \$50 to be paid personally by Pamela Miller, CALAFCO Executive Director)
Buckhorn Catering	\$55.90	Linens for Mobile Tour luncheon
Michael's	\$16.23	Replace broken vase borrowed from Farm Bureau for dinner centerpieces
JAM Papers & Envelopes	\$46.35	Map envelopes used for Mobile Tour
COSTCO	\$32.85	Morning refreshments for Mobile Tour
Total	\$472.17	*Less \$50 = \$422.17